



DEPARTMENT OF LANDS AND FORESTS
and Water Resources.

Permit under the "Water Act" Authorizing the
Occupation of Crown Land

Pemberton Valley Dyking District, _____, of Pemberton, B. C., _____

the holder of a water licence authorizing the diversion _____ of water from Lillooet River, _____

is hereby authorized to occupy by constructing, maintaining and operating thereon the works
authorized under the said water licence, and any licence which may be issued in
substitution thereof,

the following Crown land, namely:— a portion of Lots 29, 30 and 31 of Lot 165, Lillooet
District, Plan 883, being 1300 feet + in length and 50 feet in width, the location
of which is shown approximately on the attached plan,

having an area of 1.5 + _____ acres.

And, subject to the payment of royalty, stumpage, and other compensation as provided under Condition 5,
is authorized to cut and remove from the said land any timber, the removal of which is
necessary to permit the construction of the said works.

There is payable in respect of this permit an annual rental of \$2.00, which is subject to alteration
at any time. Failure to pay the annual rental will render this permit subject to cancellation.

This permit is appurtenant to the land to which the aforesaid water licence is appurtenant.

The conditions relative to the rights granted under this permit are printed on the back of this form.

Issued the 4th day of April, 1962.

[Signature]
Deputy Minister of Lands.


*Invalid now See
SRW PLANS A17510 & A17512*

File 0167108

W.R. Map _____

Ref. Map J/SE (E-1)
92

W.R.B. 12-o



Conditional
Final Licence No. 17943
PERMIT OVER CROWN LAND No. 4979

NIL RENTAL 2026-1/3/72

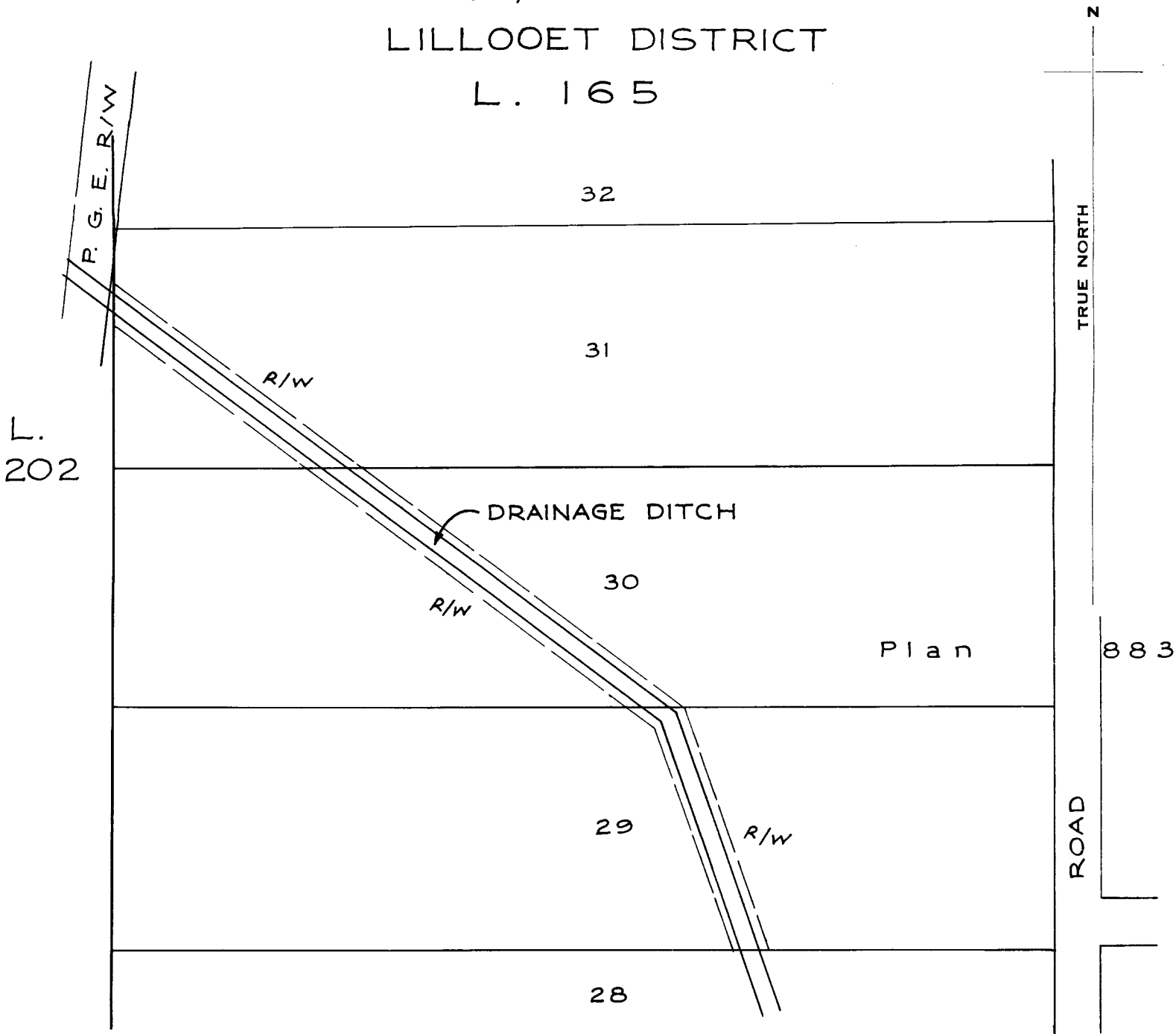
**CONDITIONS RELATIVE TO THE RIGHTS GRANTED
UNDER THIS PERMIT**

1. This permit is issued under section 23 of the "Water Act," and the rights hereby granted are subject at all times to the provisions of that Act and all Acts passed in amendment or substitution thereof and to all regulations from time to time made under any such Act.
2. There is reserved to the Crown the right to grant to other persons permits to occupy the land affected by this permit without compensation to the permittee or his successors in title.
3. In the event of any dispute arising at any time between the permittee and any owner of land adjacent to the land affected by this permit with respect to the area or boundaries of the land so affected, the licensee shall at his own expense, when so directed by the Deputy Minister of Lands, have the said land surveyed by a duly qualified surveyor, and shall likewise file with the Department of Lands and Forests at Victoria, B.C., a plan showing the result of the survey.
4. This permit and the rights granted hereunder are subject always to compliance by the permittee with the terms of his water licence, and if the rights granted under the said licence should at any time be suspended or terminated the rights granted under this permit are thereupon likewise suspended or terminated.
5. The amount of stumpage, royalty, and (or) compensation payable to the Crown by the permittee in respect of trees, including merchantable or young growth, cut, removed, damaged, or destroyed by the permittee, shall be the sum or sums fixed by the Forest Service of the Province of British Columbia.

LILLOOET WATER DISTRICT.



Scale, 200 Feet to 1 Inch.

LILLOOET DISTRICT
L. 165




Within PEMBERTON VALLEY DYKING DISTRICT

LEGEND

- Ditch 
- Right-of-Way 

Signature



Date

4 April 1962

R/W Permit for

C.L.17943

File 0167108

R/W Permit 4979

EXHIBIT "A" 

KENT PRECINCT
For R/W see Ref. Map 92 J/SE(C-1)