



DEPARTMENT OF LANDS, FORESTS, AND WATER RESOURCES

Permit under the "Water Act" Authorizing the Occupation of Crown Land

Canadian National Railways, 1150 Station Street, of Vancouver 4, B. C.,

an approval the holder of ~~water licence~~ authorizing ~~the~~ changes in ~~ownership~~ and about the channel of Endako River is hereby authorized to occupy by constructing and maintaining thereon the changes in and about the channel of Endako River as authorized by the said approval,

the following Crown land, namely:— a damsite of 1 acre + and a portion of land 2300 feet + in length and 150 feet + in width, within South West 1/4 of Lot 4149 and unsurveyed vacant Crown land, Range 5 Coast District, the location of which is shown approximately on the attached plan,

total having ~~an~~ area of 8.9 + - acres.

And, subject to the payment of royalty, stumpage, and other compensation as provided under Condition 5, is authorized to cut and remove from the said land any timber the removal of which is necessary to permit the making of the said changes in and about the channel of Endako River,

There is payable in respect of this permit an annual rental of \$18.00, which is subject to alteration at any time. Failure to pay the annual rental will render this permit subject to cancellation.

~~This permit is appurtenant to the land to which the aforesaid water licence is appurtenant.~~

The conditions relative to the rights granted under this permit are printed on the back of this form.

Issued the 20th day of February, 1963

Deputy Minister of Lands.

File 0228829
W.R. Map
Ref. Map 93K/SW(B-4)
W.R.B. 12-o

APPROVAL No. 34
PERMIT OVER CROWN LAND No. 5171

**CONDITIONS RELATIVE TO THE RIGHTS GRANTED
UNDER THIS PERMIT**

1. This permit is issued under section 23 of the "Water Act," and the rights hereby granted are subject at all times to the provisions of that Act and all Acts passed in amendment or substitution thereof and to all regulations from time to time made under any such Act.
2. There is reserved to the Crown the right to grant to other persons permits to occupy the land affected by this permit without compensation to the permittee or his successors in title.
3. In the event of any dispute arising at any time between the permittee and any owner of land adjacent to the land affected by this permit with respect to the area or boundaries of the land so affected, the licensee shall at his own expense, when so directed by the Deputy Minister of Lands, have the said land surveyed by a duly qualified surveyor, and shall likewise file with [REDACTED] the Department of Lands, Forests, and Water Resources at Victoria, B.C., a plan showing the result of the survey.
4. This permit and the rights granted hereunder are subject always to compliance by the permittee with the terms of his ~~license~~ ^{approval}, and if the rights granted under the said ~~license~~ ^{approval} should at any time be suspended or terminated the rights granted under this permit are thereupon likewise suspended or terminated.
5. The amount of stumpage, royalty, and (or) compensation payable to the Crown by the permittee in respect of trees, including merchantable or young growth, cut, removed, damaged, or destroyed by the permittee, shall be the sum or sums fixed by the Forest Service of the Province of British Columbia.

British



Columbia

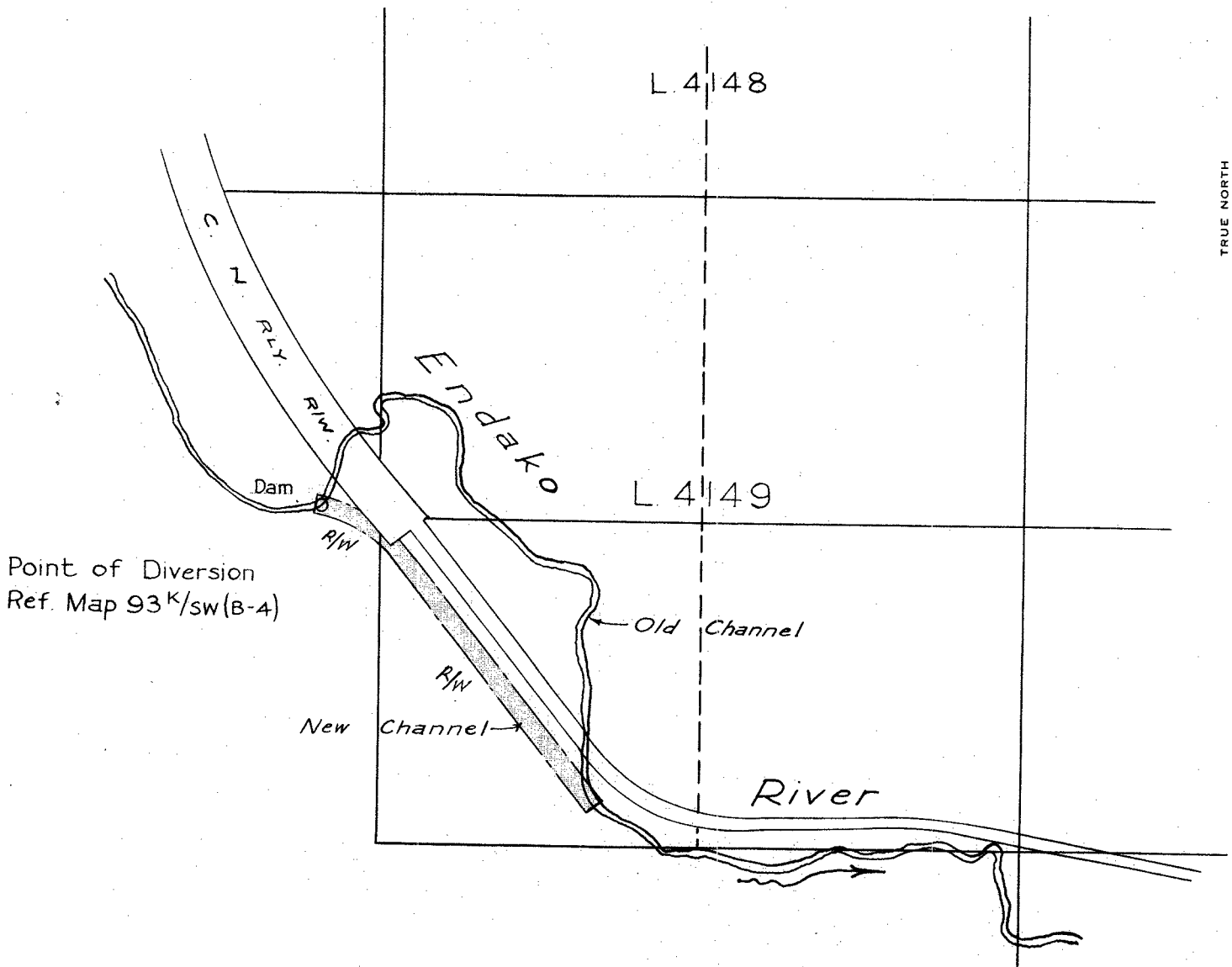
6/1

FORT FRASER WATER DISTRICT
R. 5 , COAST DISTRICT

Scale { 1320 Feet
20 Chains } to 1 Inch



N

TRUE NORTH



Point of Diversion
Ref. Map 93^K/sw(B-4)

LEGEND

Point of Diversion 
Right-of-Way 

Signature.....

Date 20 Feb., 1963

EXHIBIT "A" 

Approval No. 34

File O228829
R/W Permit 5171