



DEPARTMENT OF LANDS, FORESTS, AND WATER RESOURCES

Permit under the "Water Act" Authorizing the Occupation of Crown Land

B. C. Hydro and Power Authority, of P. O. Box 500, Victoria, B. C.,

the holder of a water licence authorizing the diversion of water from Ash River,

is hereby authorized to occupy by constructing and maintaining a transmission line on

the following Crown land, namely:— a portion of Lot A of Lot 138, Plan 1119; Lot A of Lot 138, Plan 1119A and Lot A of Lot 143, Plan 1571, all within Alberni District, being 600 feet ± in length and 50 feet in width, the location of which is shown approximately on the attached plan,

having an area of 0.7 ± acres.

And, subject to the payment of royalty, stumpage, and other compensation as provided under Condition 5, is authorized to cut and remove from the said land any timber, the removal of which is necessary to permit the construction of the said works.

There is payable in respect of this permit an annual rental of \$2.00, which is subject to alteration at any time. Failure to pay the annual rental will render this permit subject to cancellation.

This permit is appurtenant to the land to which the aforesaid water licence is appurtenant.

The conditions relative to the rights granted under this permit are printed on the back of this form.

D.15

Issued the 31st day of October, 1963.

Deputy Minister of Lands.

File 0212196
W.R. Map 22C
Ref. Map 92 F/SE-W 1/2 (C-2)

W.R.B. 12-0

Conditional Licence No. 23219
Final
REPLACED BY PCL 20861
PERMIT OVER CROWN LAND No. 5295

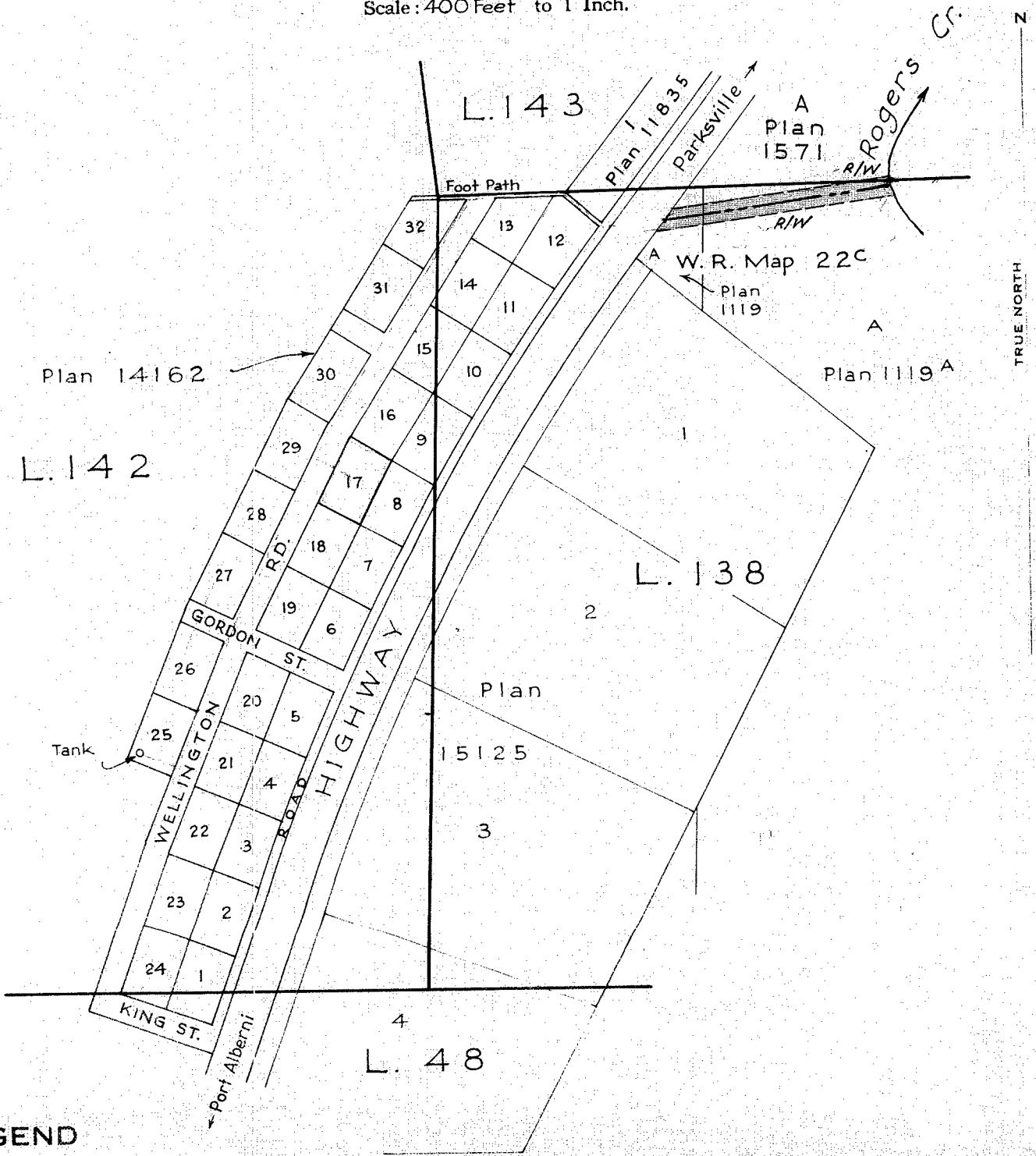
**CONDITIONS RELATIVE TO THE RIGHTS GRANTED
UNDER THIS PERMIT**

1. This permit is issued under section 23 of the "Water Act," and the rights hereby granted are subject at all times to the provisions of that Act and all Acts passed in amendment or substitution thereof and to all regulations from time to time made under any such Act.
2. There is reserved to the Crown the right to grant to other persons permits to occupy the land affected by this permit without compensation to the permittee or his successors in title.
3. In the event of any dispute arising at any time between the permittee and any owner of land adjacent to the land affected by this permit with respect to the area or boundaries of the land so affected, the licensee shall at his own expense, when so directed by the Deputy Minister of Lands, have the said land surveyed by a duly qualified surveyor, and shall likewise file with [REDACTED]
the Department of Lands, Forests, and Water Resources at Victoria, B.C., a plan showing the result of the survey.
4. This permit and the rights granted hereunder are subject always to compliance by the permittee with the terms of his water licence, and if the rights granted under the said licence should at any time be suspended or terminated the rights granted under this permit are thereupon likewise suspended or terminated.
5. The amount of stumpage, royalty, and (or) compensation payable to the Crown by the permittee in respect of trees, including merchantable or young growth, cut, removed, damaged, or destroyed by the permittee, shall be the sum or sums fixed by the Forest Service of the Province of British Columbia.



British Columbia


ALBERNI DISTRICT ALBERNI WATER DISTRICT

Scale: 400 Feet to 1 Inch.



LEGEND

Transmission Line 
Right of Way 

Signature 

Date 31 Oct, 1963

R/W Permit 5295 for C.L. 23219
File 0212169

EXHIBIT "A" 

100-546, 1946

For R/W see Ref. Map 92 F/SE-W $\frac{1}{2}$ (C-2)