



DEPARTMENT OF LANDS, FORESTS, AND WATER RESOURCES

Permit under the "Water Act" Authorizing the Occupation of Crown Land

East Creston Irrigation District, of Creston, B.C.

the holder of ~~x~~ water licences authorizing the diversion of water from Arrow Creek

is hereby authorized to occupy by maintaining and operating thereon the works authorized under Final Water Licences Nos. 11882 and 11883, and any licences which may be issued in substitution thereof,

the following Crown land, namely:— a portion of Block C, Plan 1754, Block E, Plan 1773, Block G, Plan 1776, Blocks O and N, Plan 1795, and Blocks H and M, Plan 1786, all within Sublot 9 of Lot 4592, Kootenay District, being 6426 feet ± in length, and 30 feet in width, the location of which is shown on the attached plan,

having an area of 4.4 ± acres.

And, subject to the payment of royalty, stumpage, and other compensation as provided under Condition 5,

is authorized to cut and remove from the said land any timber the removal of which is necessary to permit the construction of the said works.

There is payable in respect of this permit an annual rental of \$5.00, which is subject to alteration at any time. Failure to pay the annual rental will render this permit subject to cancellation.

This permit is appurtenant to the land to which the aforesaid water licence is appurtenant.

The conditions relative to the rights granted under this permit are printed on the back of this form.

Issued the 20th day of August, 1964.

Deputy Minister of Lands.

File 029449

W.R. Map 5177

Ref. Map 82 F/SE (B-4)

W.R.B. 12-0

Replaced by Permit 8755

Conditional Final Licence Nos 11882 & 11883 PERMIT OVER CROWN LAND No. 5526

**CONDITIONS RELATIVE TO THE RIGHTS GRANTED  
UNDER THIS PERMIT**

1. This permit is issued under section 23 of the "Water Act," and the rights hereby granted are subject at all times to the provisions of that Act and all Acts passed in amendment or substitution thereof and to all regulations from time to time made under any such Act.
2. There is reserved to the Crown the right to grant to other persons permits to occupy the land affected by this permit without compensation to the permittee or his successors in title.
3. In the event of any dispute arising at any time between the permittee and any owner of land adjacent to the land affected by this permit with respect to the area or boundaries of the land so affected, the licensee shall at his own expense, when so directed by the Deputy Minister of Lands, have the said land surveyed by a duly qualified surveyor, and shall likewise file with [REDACTED]  
the Department of Lands, Forests, and Water Resources at Victoria, B.C., a plan showing the result of the survey.
4. This permit and the rights granted hereunder are subject always to compliance by the permittee with the terms of his water licence, and if the rights granted under the said licence should at any time be suspended or terminated the rights granted under this permit are thereupon likewise suspended or terminated.
5. The amount of stumpage, royalty, and (or) compensation payable to the Crown by the permittee in respect of trees, including merchantable or young growth, cut, removed, damaged, or destroyed by the permittee, shall be the sum or sums fixed by the Forest Service of the Province of British Columbia.


British



Columbia

NELSON WATER DISTRICT  
KOOTENAY DISTRICT

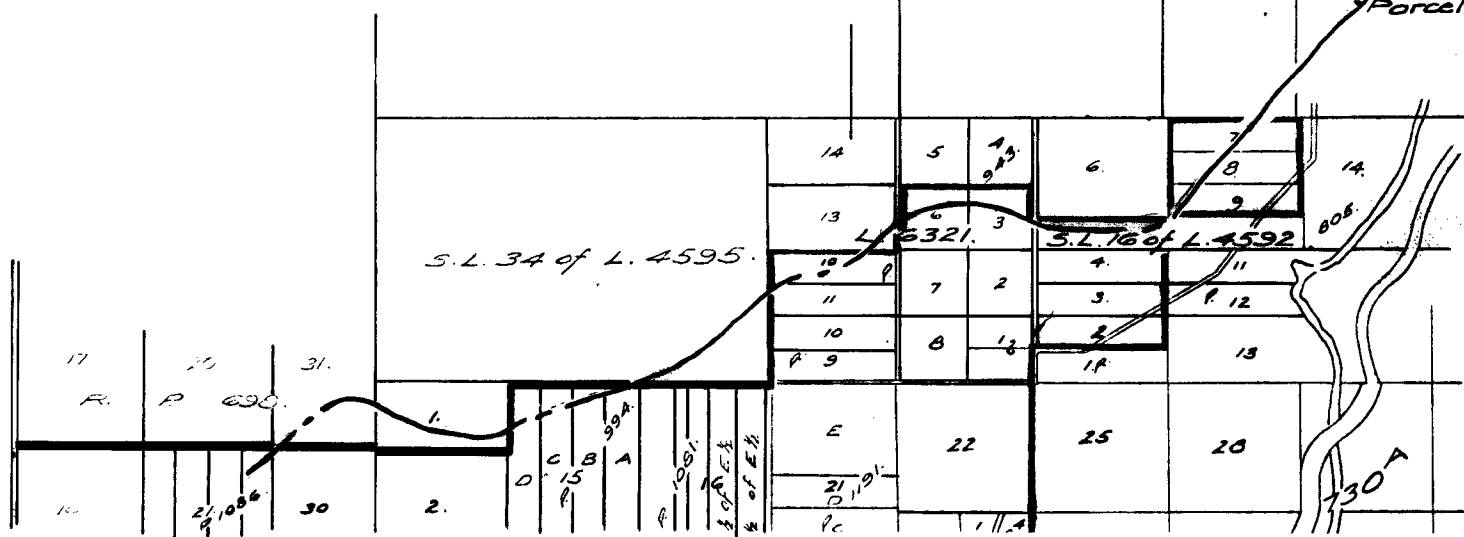
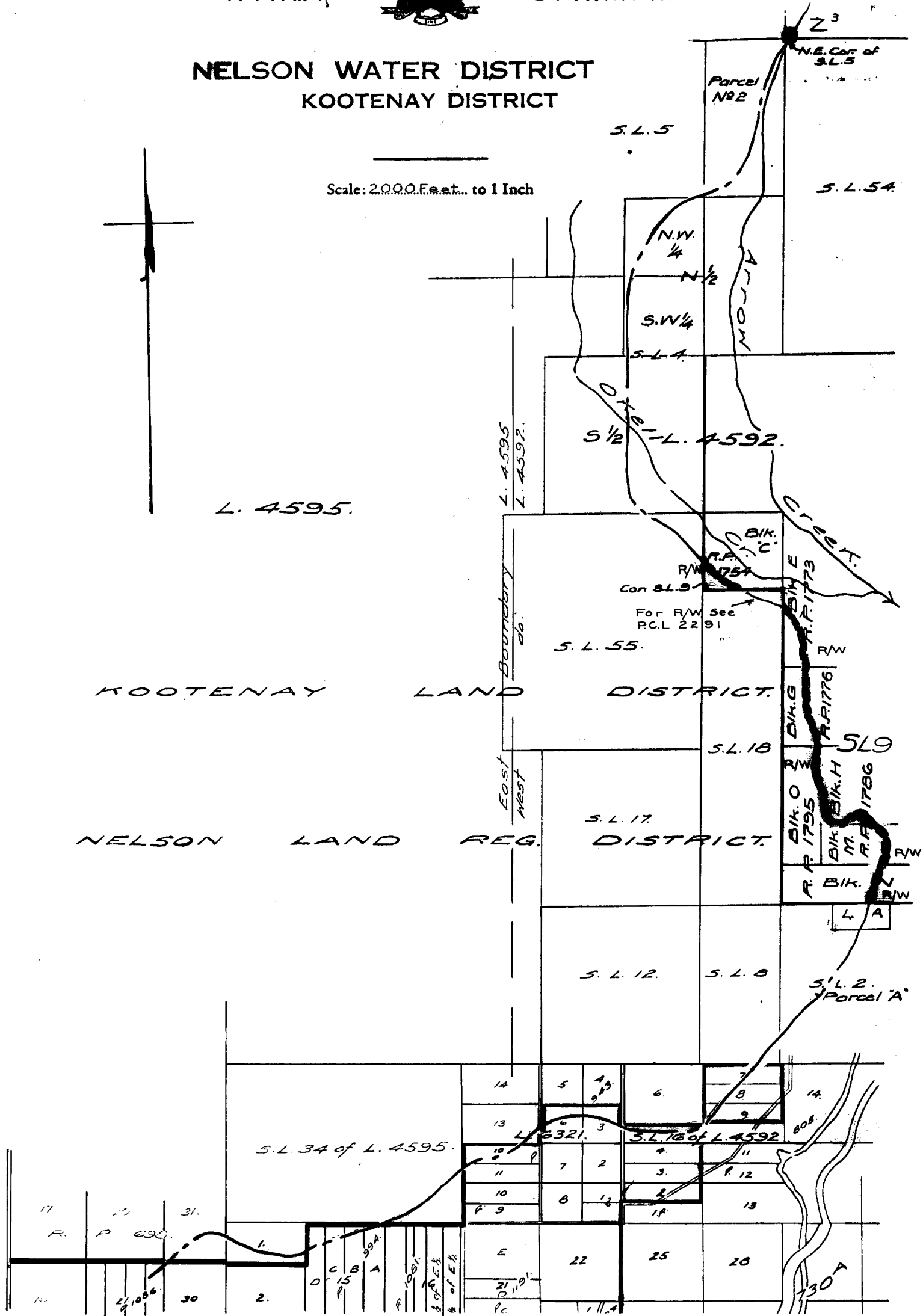
Scale: 2000 Feet to 1 Inch



L. 4595.

KOOTENAY LAND DISTRICT.

NELSON LAND REG. DISTRICT.



LEGEND

- Point of Diversion ●
- W.R. Map 5177
- Pipe ————
- Right of Way ~~-----~~
- The boundaries of East Creston Irrigation District are shown thus \_\_\_\_\_

Signature: *[Handwritten Signature]*

Date: 20 AUG. 1964

R/W Permit No. 526 for F.L.s 11882, 11883  
File 029449

EXHIBIT "A"

*[Handwritten initials]*

For R/W See Ref. Map 82 f/s.e. (B-4)