

O R D E R
W A T E R A C T

Section 15

FILE NO. 0241313

IN THE MATTER of Final Water Licence 5747 which authorizes the diversion of water from Whitewood Creek for irrigation and incidentally domestic purpose.

Having received an application for Change of Works, and being satisfied that no person's rights will be injuriously affected I hereby amend clauses (b) and (h) of the said licence to read as follows:-

- (b) The points of diversion are located as shown on the attached amended plan.
- (h) The works authorized hereunder are diversion structures, pump, pipe, tank and sprinkler system, located as shown on the attached amended plan.

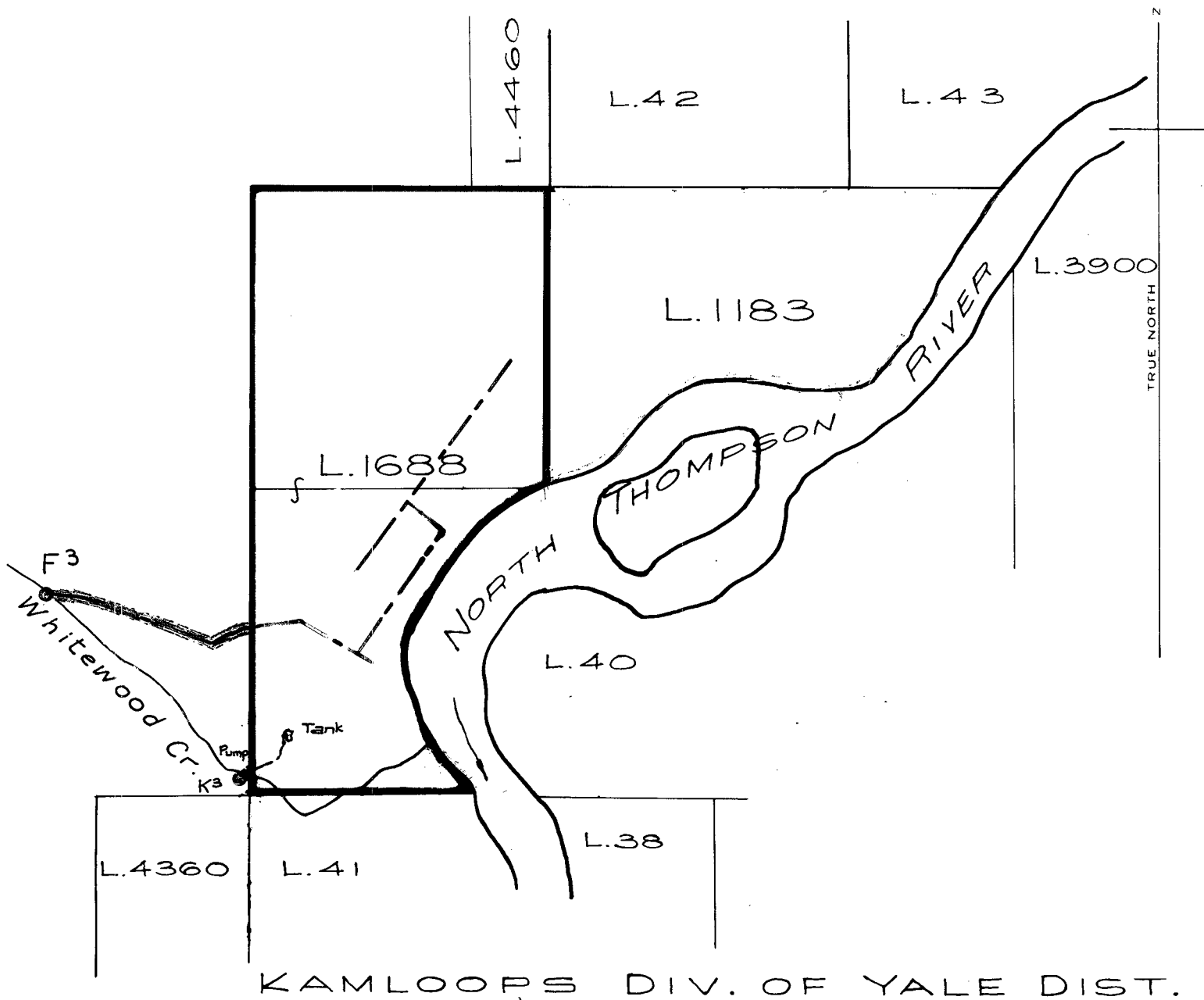
Dated at Victoria, B.C., this 6th day of October, 1972.



A. K. Sutherland,
Deputy Comptroller of Water Rights.

KAMLOOPS WATER DISTRICT

Scale: 20 Chains to 1 Inch




KAMLOOPS DIV. OF YALE DIST.


LEGEND

Point of Diversion ●

Pipe - - - - -

Right-of-Way 

W. R. Map 3630

The boundaries of the land to which this licence is appurtenant are shown thus: 

Signature AK Sutherland

Date 6th Oct. 1972.

Amended FL 5747

File 0241313

R/W Permit No 8707

EXHIBIT "A"

Barriere Precinct