



## PERMIT UNDER THE WATER ACT AUTHORIZING THE OCCUPATION OF CROWN LAND

Southern Okanagan Lands Irrigation District, P.O. Box 399, Oliver,  
B.C.

the holder(s) of Conditional Water Licence No. 10542 authorizing  
the diversion of water from Okanagan River and redirections/are hereby  
of water from Osoyoos Lake  
authorized to occupy Crown land by constructing, maintaining and operating thereon  
the works authorized under the said water licence and any licences  
which may be issued in substitution thereof.

- (a) The Crown land which is authorized to be occupied under this permit is (1) a portion of Lot 546, Rob Roy Mineral Claim, and (2) portions of unsurveyed fore-shore and land covered by water situated in Osoyoos Lake, Similkameen Division of Yale District, the location of which is shown approximately on the attached plan.
- (b) The approximate dimensions of the Crown land authorized to be occupied under this permit are  
(1) a tank site of 1 acre, and  
(2) 970 feet in length and 20 feet in width, having an area of 0.4 acre.
- (c) Subject to the payment of royalty, stumpage, and other compensation as provided under Condition 5, the permittee is authorized to cut and remove from the upland portion of the said land any timber the removal of which is necessary to permit construction and maintenance of the said works.
- (d) The annual rental for this permit is \$ 2.00 , which is subject to review and revision at any time at the discretion of the Crown.
- (e) This permit is appurtenant to the land to which the aforesaid water licence is appurtenant.
- (f) The conditions relative to the rights granted under this permit are printed on the back of this form.

File No. 0241719

Ref. Map 82 E/SW (A, C-3)

W.R. Map 1500 & 1500A Date issued: 20 October 1967 Permit No. 6611

*Replaced by  
Permit # 9590*

*R. [Signature]*  
Deputy Minister of Lands.

**CONDITIONS RELATIVE TO THE RIGHTS GRANTED  
UNDER THIS PERMIT**

1. This permit is issued under the *Water Act*, and the rights hereby granted are subject at all times to the provisions of that Act and all Acts passed in amendment or substitution thereof and to all regulations from time to time made under any such Act.

2. There is reserved to the Crown the right to grant to other persons permits to occupy the land affected by this permit without compensation to the permittee or his successors in title.

3. In the event of any dispute arising at any time between the permittee and any owner of land adjacent to the land affected by this permit with respect to the area or boundaries of the land so affected, the licensee shall at his own expense, when so directed by the Deputy Minister of Lands, have the said land surveyed by a duly qualified surveyor, and shall likewise file with the Department of Lands, Forests, and Water Resources at Victoria, B.C., a plan showing the result of the survey.

4. This permit and the rights granted hereunder are subject always to compliance by the permittee with the terms of his water licence, and if the rights granted under the said licence should at any time be suspended or terminated the rights granted under this permit are thereupon likewise suspended or terminated.

5. The amount of stumpage, royalty, and (or) compensation payable to the Crown by the permittee in respect of trees, including merchantable or young growth, cut, removed, damaged, or destroyed by the permittee, shall be the sum or sums fixed by the Forest Service of the Province of British Columbia.

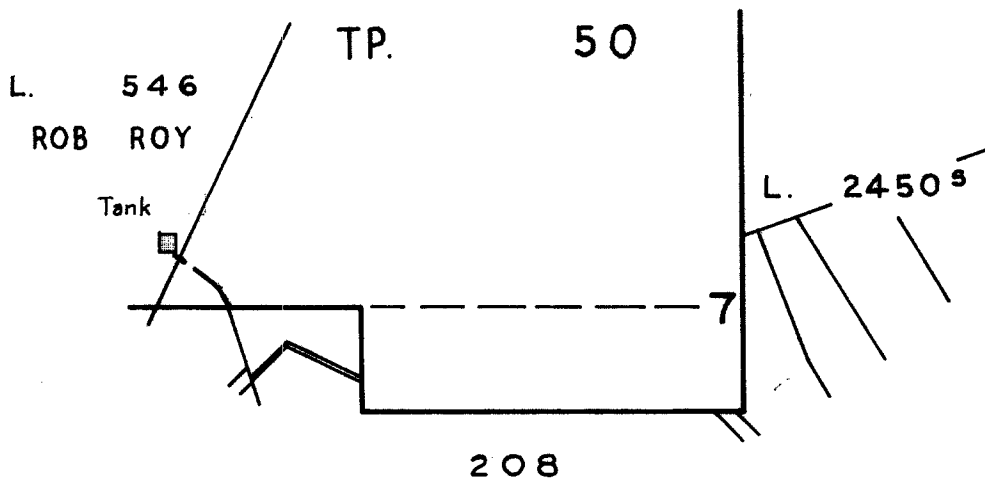
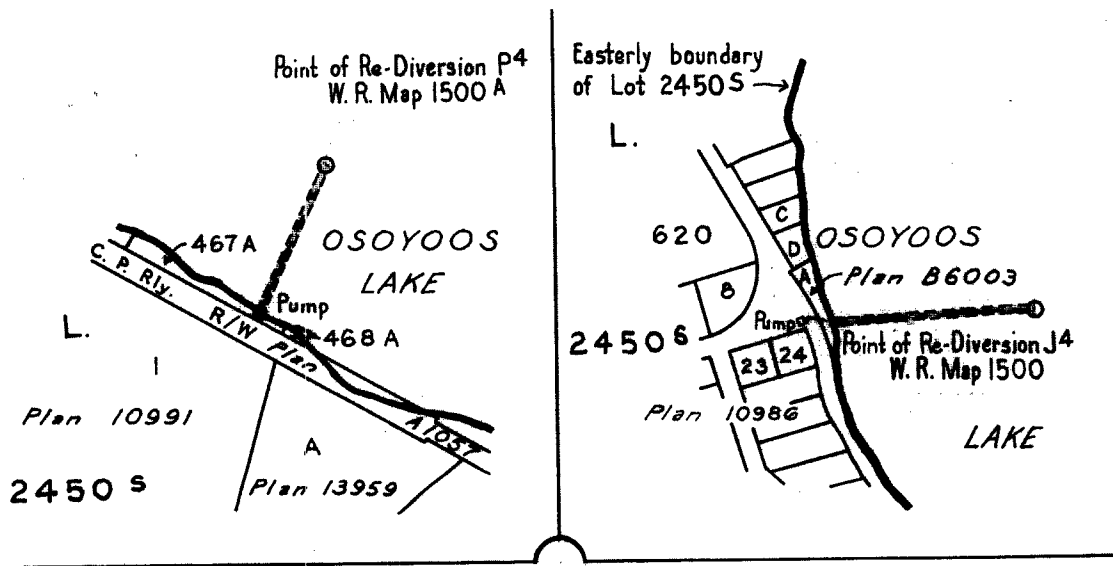
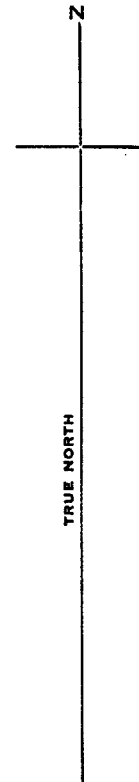
British



Columbia

FAIRVIEW WATER DISTRICT  
SIMILKAMEEN DIVISION OF YALE DISTRICT

Scale: 500 feet to 1 Inch



**LEGEND**

Points of Re-Diversion ○

Pipe ————

Right of Way ————

Signature *[Handwritten Signature]*

Date 20th. Oct., 1967

R/W Permit 6611 for C.L. 10542  
File 0241719

EXHIBIT "A"

For R/W see Ref. Map 82 E/s.w. (A,C - 3)