



PERMIT UNDER THE WATER ACT AUTHORIZING THE OCCUPATION OF CROWN LAND

British Columbia Hydro and Power Authority, VANCOUVER, B.C.

the holder(s) of Conditional Water Licence No. 27722 authorizing
the storage of water of the Peace River and its tributaries is/are hereby
authorized to occupy Crown land by
flooding under the said water licence and any licences which may be
issued in substitution thereof.

- (a) The Crown land which is authorized to be occupied under this permit is
a portion of land within Cariboo, Cassiar and Peace River
Districts, the location of which is shown approximately on
the attached plan.
- (b) The approximate dimensions of the Crown land authorized to be occupied under this permit are
362,300 acres.
- (c) Subject to the payment of royalty, stumpage, and other compensation as provided under Condition 5,
the permittee is authorized to
cut and remove timber from the said land under conditions of
clause (1) of the said water licence.
- (d) The annual rental for this permit is \$ 90,575.00, which is subject to review and revision at any time
at the discretion of the Crown.
- (e) This permit is appurtenant to the land to which the aforesaid water licence is appurtenant.
- (f) The conditions relative to the rights granted under this permit are printed on the back of this form.

File No. 0242651

Ref. Map 93 N/NE, 93 O/NE, 93 O/NW,
93 O/SE, 93 O/SW, 94B, 94C, 94F

W.R. Map -----

Date issued: 3 June 1968

Permit No. 6781

A handwritten signature in cursive script, appearing to read "D. Smithwick".
Deputy Minister of Lands.

**CONDITIONS RELATIVE TO THE RIGHTS GRANTED
UNDER THIS PERMIT**

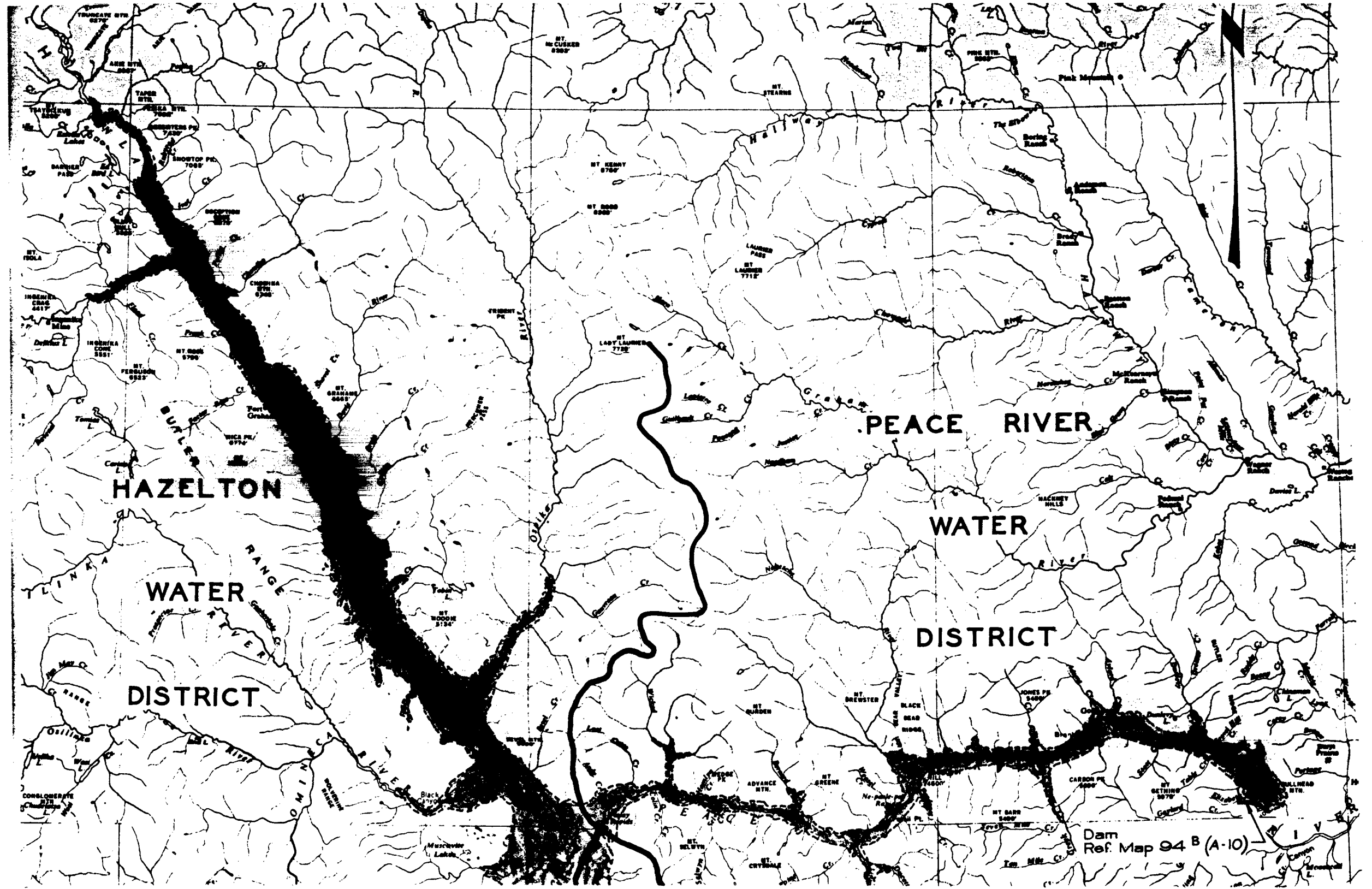
1. This permit is issued under the *Water Act*, and the rights hereby granted are subject at all times to the provisions of that Act and all Acts passed in amendment or substitution thereof and to all regulations from time to time made under any such Act.

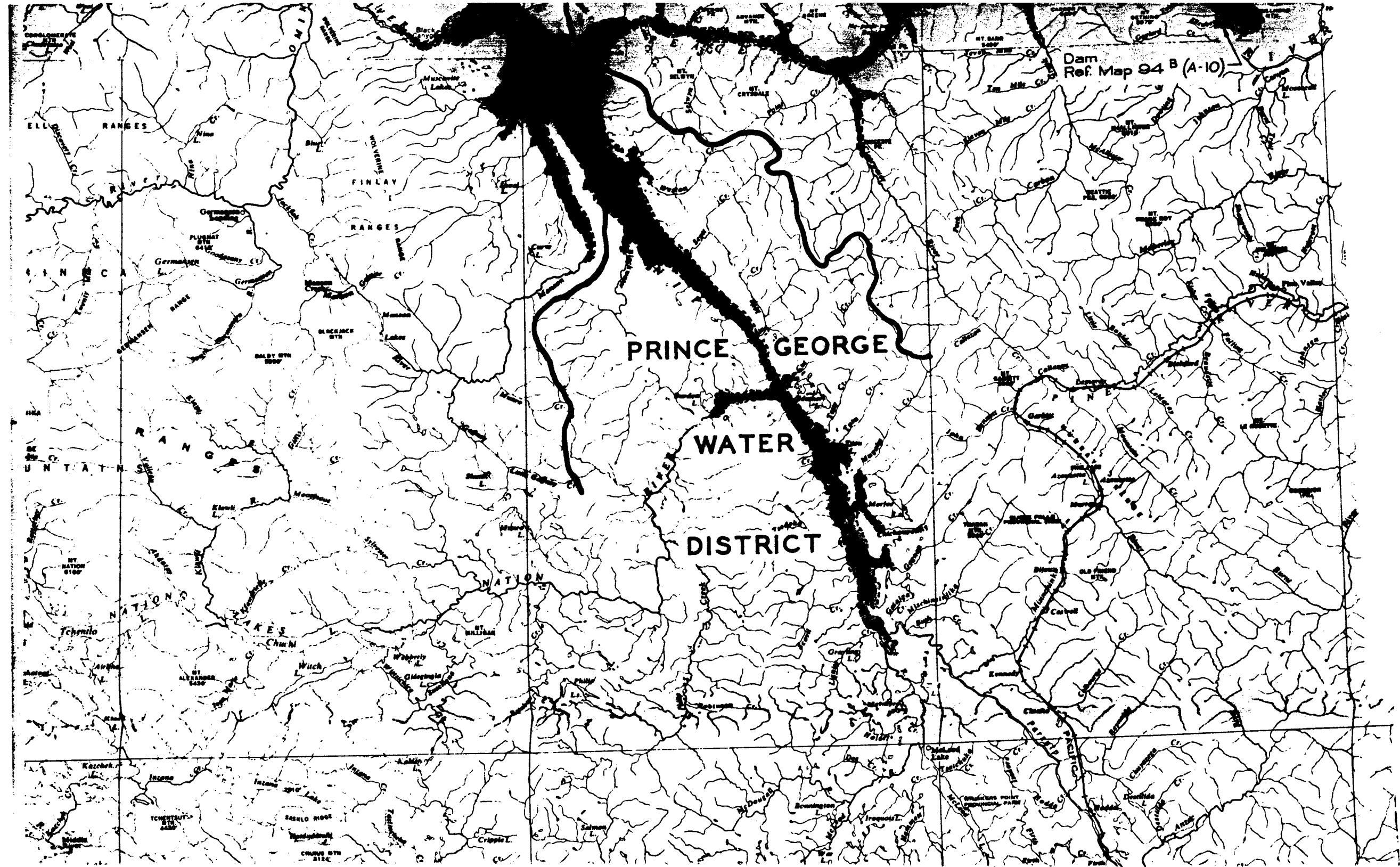
2. There is reserved to the Crown the right to grant to other persons permits to occupy the land affected by this permit without compensation to the permittee or his successors in title.

3. In the event of any dispute arising at any time between the permittee and any owner of land adjacent to the land affected by this permit with respect to the area or boundaries of the land so affected, the licensee shall at his own expense, when so directed by the Deputy Minister of Lands, have the said land surveyed by a duly qualified surveyor, and shall likewise file with the Department of Lands, Forests, and Water Resources at Victoria, B.C., a plan showing the result of the survey.

4. This permit and the rights granted hereunder are subject always to compliance by the permittee with the terms of his water licence, and if the rights granted under the said licence should at any time be suspended or terminated the rights granted under this permit are thereupon likewise suspended or terminated.

5. The amount of stumpage, royalty, and (or) compensation payable to the Crown by the permittee in respect of trees, including merchantable or young growth, cut, removed, damaged, or destroyed by the permittee, shall be the sum or sums fixed by the Forest Service of the Province of British Columbia.



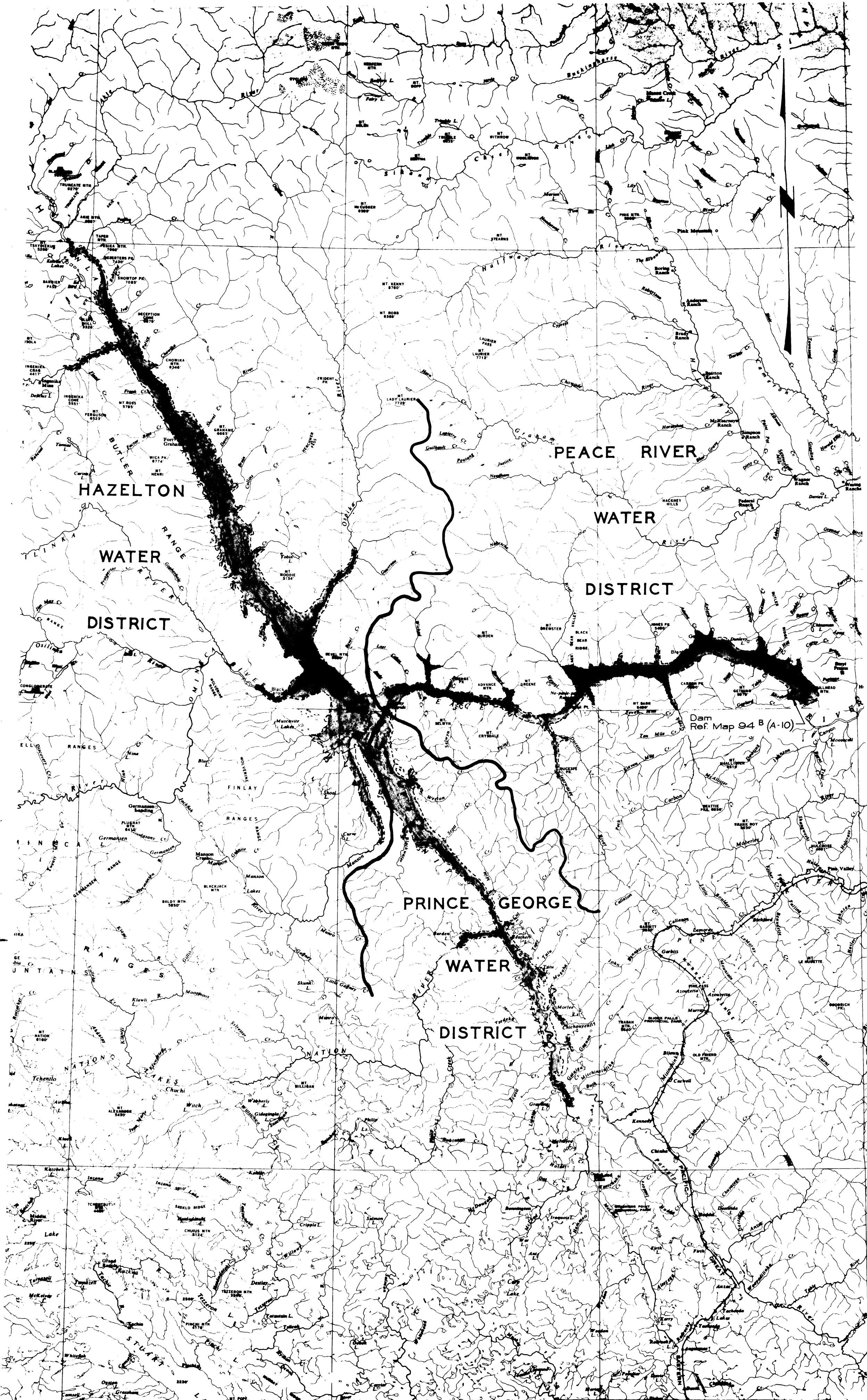




HAZELTON, PRINCE GEORGE & PEACE RIVER WATER DISTRICTS

Scale: 10 Miles to 1 Inch

CARIBOO, CASSIAR & PEACE RIVER DISTRICTS.



LEGEND

- Dam
- Right-of-Way

Signature *W. O. DeBeek*

Date 3rd June, 1966

R/W Permit 6781 for CL 27722
File 0242651

EXHIBIT "A"

For R/W, See Ref. Map 93^{N/NE}, 93^{NE},
93^{NW}, 93^{SE}, 93^{SW}, 94^B, 94^C, 94^F.