



## PERMIT UNDER THE WATER ACT AUTHORIZING THE OCCUPATION OF CROWN LAND

British Columbia Hydro and Power Authority of 970 Burrard St, Vancouver, B.C.

the holder(s) of Conditional/~~Final~~ Water Licence(s) 10187 authorizing  
~~the diversion of water from~~ storage of water of Big Falls Creek in Big Falls Lake is/are hereby

<sup>flooding</sup>  
authorized to occupy Crown land by ~~constructing, maintaining, and operating thereon the works~~ authorized  
under the said water licence and any licences which may be issued in substitution thereof.

(a) The Crown land which is authorized to be occupied under this permit is a portion of  
unsurveyed foreshore and land within Ranges 4 and 5, Coast District,  
covered by waters of Big Falls Lake to 313.5 feet contour,

<sup>attached plan.</sup>  
the location of which is shown approximately on the ~~plan attached to the said water licence.~~

*nlmc*  
(b) The approximate dimensions of the Crown land authorized to be occupied under this permit are  
1370 acres

(c) Subject to the payment of royalty, stumpage, and other compensation, and the obtaining of a licence to cut  
timber as provided under Condition 5, the permittee may cut and remove from the said land any timber, the  
removal of which is necessary to permit construction and maintenance of the said works. and flooding.

(d) The annual rental for this permit is \$ 1370.00 , which is subject to review and revision at any time  
at the discretion of the Crown.

(e) This permit is appurtenant to the land, mine, or undertaking to which the aforesaid water licence is  
appurtenant.

(f) The conditions relative to the rights granted under this permit are printed on the back of this form.  
This permit replaces Permit #2323 ✓

File No. 086192

Deputy Minister of Environment

Ref. Map 103H/NW &  
103I/SW

W. R. Map

Date issued: May 12, 1981

Permit No. 12773

**CONDITIONS RELATIVE TO THE RIGHTS GRANTED  
UNDER THIS PERMIT**

1. This permit is issued under the *Water Act*, and the rights hereby granted are subject at all times to the provisions of that Act and all Acts passed in amendment or substitution thereof and to all regulations from time to time made under any such Act.

2. There is reserved to the Crown the right to grant to other persons permits to occupy the land affected by this permit without compensation to the permittee or his successors in title.

3. In the event of any dispute arising at any time between the permittee and any owner of land adjacent to the land affected by this permit with respect to the area or boundaries of the land so affected, the licensee shall at his own expense, when so directed by the Deputy Minister of Environment, have the said land surveyed by a duly qualified surveyor, and shall likewise file with the Ministry of Environment at Victoria, British Columbia, a plan showing the result of the survey.

4. This permit and the rights granted hereunder are subject always to compliance by the permittee with the terms of his water licence, and if the rights granted under the said licence should at any time be suspended or terminated, the rights granted under this permit are thereupon likewise suspended or terminated.

5. The amount of stumpage, royalty, and (or) compensation payable to the Crown by the permittee in respect of trees, including merchantable or young growth, cut, removed, damaged, or destroyed by the permittee, shall be the sum or sums fixed by the Forest Service of the Province of British Columbia. Prior to the cutting, destruction, or flooding of any timber, the permittee must apply for and obtain a licence to cut timber from the District Forester.

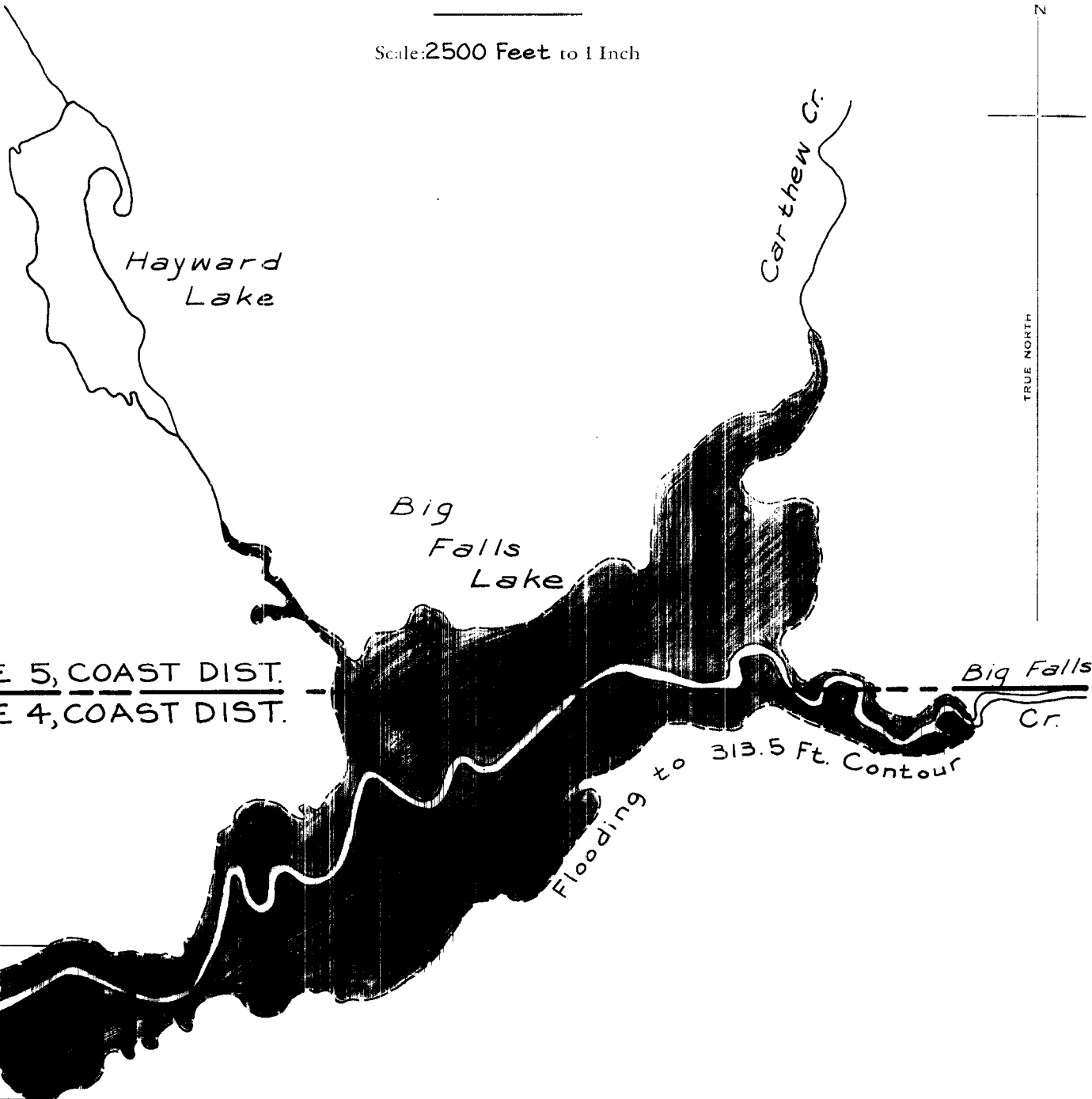
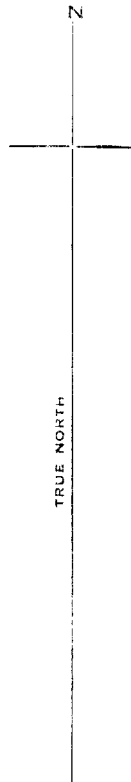
British



Columbia

PRINCE RUPERT WATER DISTRICT


Scale: 2500 Feet to 1 Inch



LEGEND

Ref. Maps 103 H/NW & 103 I/SW

Right of Way 

Signature: 

Date 12<sup>th</sup> May 1981

P.C.L. 12773 for C.L. 10187 File 0086192

Kitimat Precinct