



Province of
British
Columbia

Ministry of
Environment,
Lands and Parks

PERMIT UNDER THE WATER ACT AUTHORIZING THE OCCUPATION OF CROWN LAND

The holder of Conditional Water Licences 110625, 60840, 56994, 67893, 100134, 65914 and 56995, whose licences authorizes the diversion of water from Cold Spring Creek, is hereby authorized to occupy Crown Land by constructing, maintaining and operating thereon the works authorized under the said licences.

- (a) The Crown land which is authorized to be occupied under this permit is a portion of Sublot 126 of District Lot 4596 and a portion of District Lot 4596, Kootenay District, the location of which is shown approximately on the plan attached to the said water licences.
- (b) The approximate area of the Crown land authorized to be occupied under this permit is
 - 1.) reservoir site = 5.0 acres
 - 2.) pipeline 6100 feet in length and 50 feet in width = 7.0 acresTotal area = 12.0 acres
- (c) Prior to the cutting, destruction or flooding of any timber necessary for the construction, operation and maintenance of the said works, the permittee shall apply for and obtain a licence to cut timber from the District Manager of the Ministry of Forests. The amount of stumpage, royalty and (or) compensation payable to the Crown in respect to trees, including merchantable or young growth, cut, removed, damaged, or destroyed by the permittee, shall be the sum or sums fixed by the Forest Service of the Province of British Columbia.
- (d) This permit is appurtenant to the land, mine or undertaking to which the aforesaid water licences are appurtenant.
- (e) This permit shall become void if the water licences with respect to which the permit is issued should terminate, be abandoned or cancelled, or amended so as to render this permit unnecessary.
- (f) This permit is issued and accepted on the understanding that the permittee shall indemnify and save harmless the Government of the Province of British Columbia for all loss, damage to works, cost or expense suffered by the permittee by reason of the Crown Land or any portion thereof being submerged or damaged by erosion or otherwise affected by flooding.
- (g) The holder of this permit shall not be entitled to compensation if the Crown grants permits to other persons to occupy the land affected by this permit.
- (h) In the event of a dispute at any time with respect to the area or boundaries of the land affected by this permit, the holder shall, at his own expense, have the said land surveyed by a duly qualified surveyor.
- (i) This permit replaces Permit Nos. 14395, 17718, 20624 and 6125.

J.H. Dyck, P. Eng.
Regional Water Manager
duly authorized designate of the
Minister of Environment, Lands & Parks

File No. 0265609
0367624
0310369
4000590
0369707
4000415
0249990

Date: *March 11, 1996* Permit No. 21895



Province of
British
Columbia

Ministry of
Environment,
Lands and Parks

PERMIT UNDER THE WATER ACT AUTHORIZING THE OCCUPATION OF CROWN LAND

The holder of Conditional Water Licences 110625, 60840, 56994, 67893, 100134, 65914 and 56995, whose licences authorizes the diversion of water from Cold Spring Creek, is hereby authorized to occupy Crown Land by constructing, maintaining and operating thereon the works authorized under the said licences.

- (a) The Crown land which is authorized to be occupied under this permit is a portion of Sublot 126 of District Lot 4596 and a portion of District Lot 4596, Kootenay District, the location of which is shown approximately on the plan attached to the said water licences.
- (b) The approximate area of the Crown land authorized to be occupied under this permit is
 - 1) reservoir site = 5.0 acres
 - 2) pipeline 6100 feet in length and 50 feet in width = 7.0 acres
 - Total area = 12.0 acres
- (c) Prior to the cutting, destruction or flooding of any timber necessary for the construction, operation and maintenance of the said works, the permittee shall apply for and obtain a licence to cut timber from the District Manager of the Ministry of Forests. The amount of stumpage, royalty and (or) compensation payable to the Crown in respect to trees, including merchantable or young growth, cut, removed, damaged, or destroyed by the permittee, shall be the sum or sums fixed by the Forest Service of the Province of British Columbia.
- (d) This permit is appurtenant to the land, mine or undertaking to which the aforesaid water licences are appurtenant.
- (e) This permit shall become void if the water licences with respect to which the permit is issued should terminate, be abandoned or cancelled, or amended so as to render this permit unnecessary.
- (f) This permit is issued and accepted on the understanding that the permittee shall indemnify and save harmless the Government of the Province of British Columbia for all loss, damage to works, cost or expense suffered by the permittee by reason of the Crown Land or any portion thereof being submerged or damaged by erosion or otherwise affected by flooding.
- (g) The holder of this permit shall not be entitled to compensation if the Crown grants permits to other persons to occupy the land affected by this permit.
- (h) In the event of a dispute at any time with respect to the area or boundaries of the land affected by this permit, the holder shall, at his own expense, have the said land surveyed by a duly qualified surveyor.
- (i) This permit replaces Permit Nos. 14395, 17718, 20624 and 6125.

J.H. Dyck, P. Eng.
Regional Water Manager
duly authorized designate of the
Minister of Environment, Lands & Parks

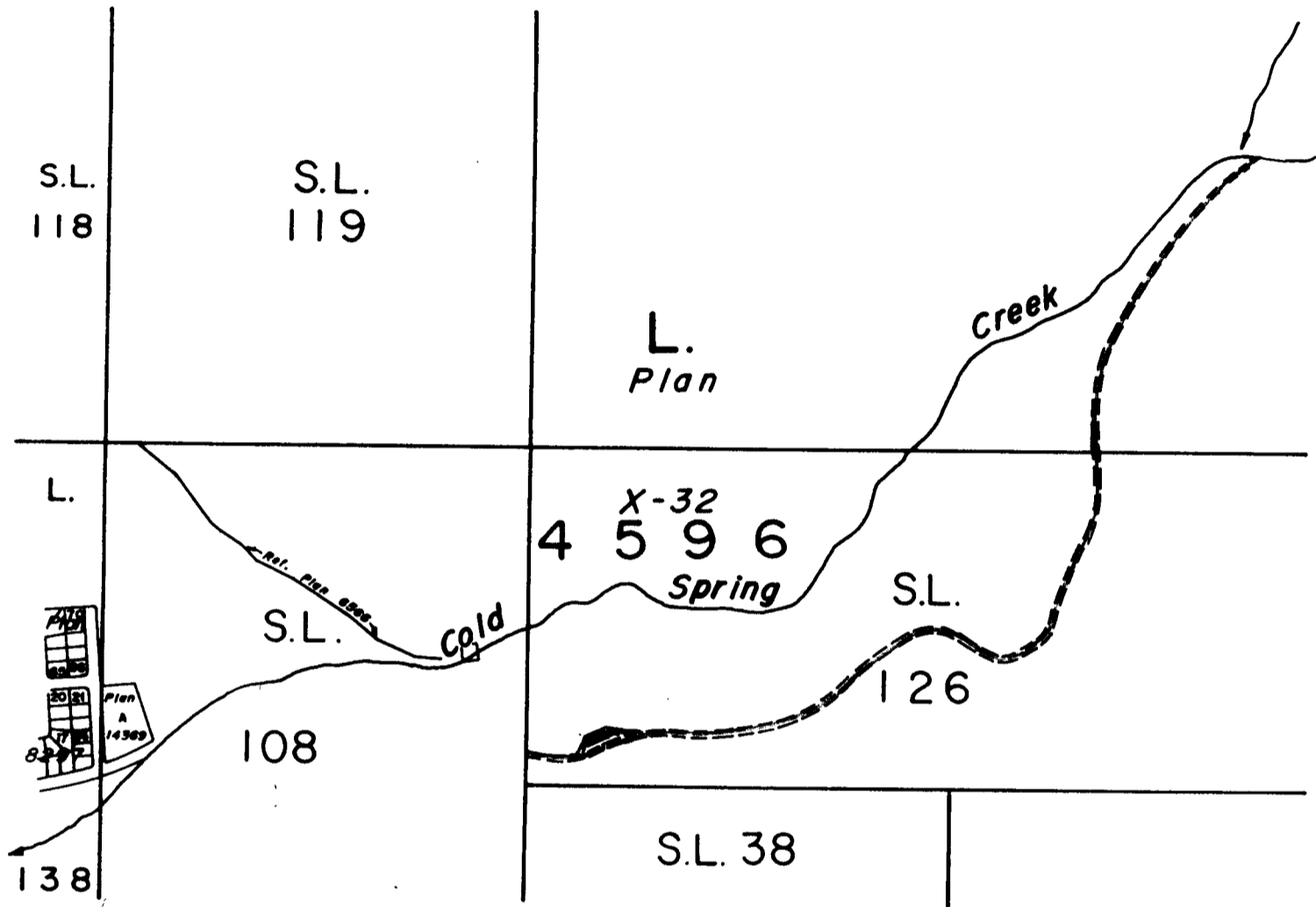
File No. 0265609
0367624
0310369
4000590
0369707
4000415
0249990

Date: *March 11, 1996*

Permit No. 21895



Province of British Columbia



WATER DISTRICT : GOLDEN
 PRECINCT : FAIRMONT
 LAND DISTRICT : KOOTENAY

LEGEND

Scale : 1000 Feet to 1 Inch
 :
 Map Number : WR 2902 A
 :
 Permit over Crown Land:

Signature *J. H. Dyck*
 Date *March 11, 1996*

File 0367624
 P.C.L. 21895 for P.C.L. 14395





Province of
British
Columbia

Ministry of
Environment,
Lands and Parks

PERMIT UNDER THE WATER ACT AUTHORIZING THE OCCUPATION OF CROWN LAND

The holder of Conditional Water Licences 110625, 60840, 56994, 67893, 100134, 65914 and 56995, whose licences authorize the diversion of water from Cold Spring Creek, is hereby authorized to occupy Crown Land by constructing, maintaining and operating thereon the works authorized under the said licences.

- (a) The Crown land which is authorized to be occupied under this permit is a portion of Sublot 126 of District Lot 4596 and a portion of District Lot 4596, Kootenay District, the location of which is shown approximately on the plan attached to the said water licences.
- (b) The approximate area of the Crown land authorized to be occupied under this permit is
 - 1) reservoir site = 5.0 acres
 - 2) pipeline 6100 feet in length and 50 feet in width = 7.0 acresTotal area = 12.0 acres
- (c) Prior to the cutting, destruction or flooding of any timber necessary for the construction, operation and maintenance of the said works, the permittee shall apply for and obtain a licence to cut timber from the District Manager of the Ministry of Forests. The amount of stumpage, royalty and (or) compensation payable to the Crown in respect to trees, including merchantable or young growth, cut, removed, damaged, or destroyed by the permittee, shall be the sum or sums fixed by the Forest Service of the Province of British Columbia.
- (d) This permit is appurtenant to the land, mine or undertaking to which the aforesaid water licences are appurtenant.
- (e) This permit shall become void if the water licences with respect to which the permit is issued should terminate, be abandoned or cancelled, or amended so as to render this permit unnecessary.
- (f) This permit is issued and accepted on the understanding that the permittee shall indemnify and save harmless the Government of the Province of British Columbia for all loss, damage to works, cost or expense suffered by the permittee by reason of the Crown Land or any portion thereof being submerged or damaged by erosion or otherwise affected by flooding.
- (g) The holder of this permit shall not be entitled to compensation if the Crown grants permits to other persons to occupy the land affected by this permit.
- (h) In the event of a dispute at any time with respect to the area or boundaries of the land affected by this permit, the holder shall, at his own expense, have the said land surveyed by a duly qualified surveyor.
- (i) This permit replaces Permit Nos. 14395, 17718, 20624 and 6125.

J.H. Dyck, P. Eng.
Regional Water Manager
duly authorized designate of the
Minister of Environment, Lands & Parks


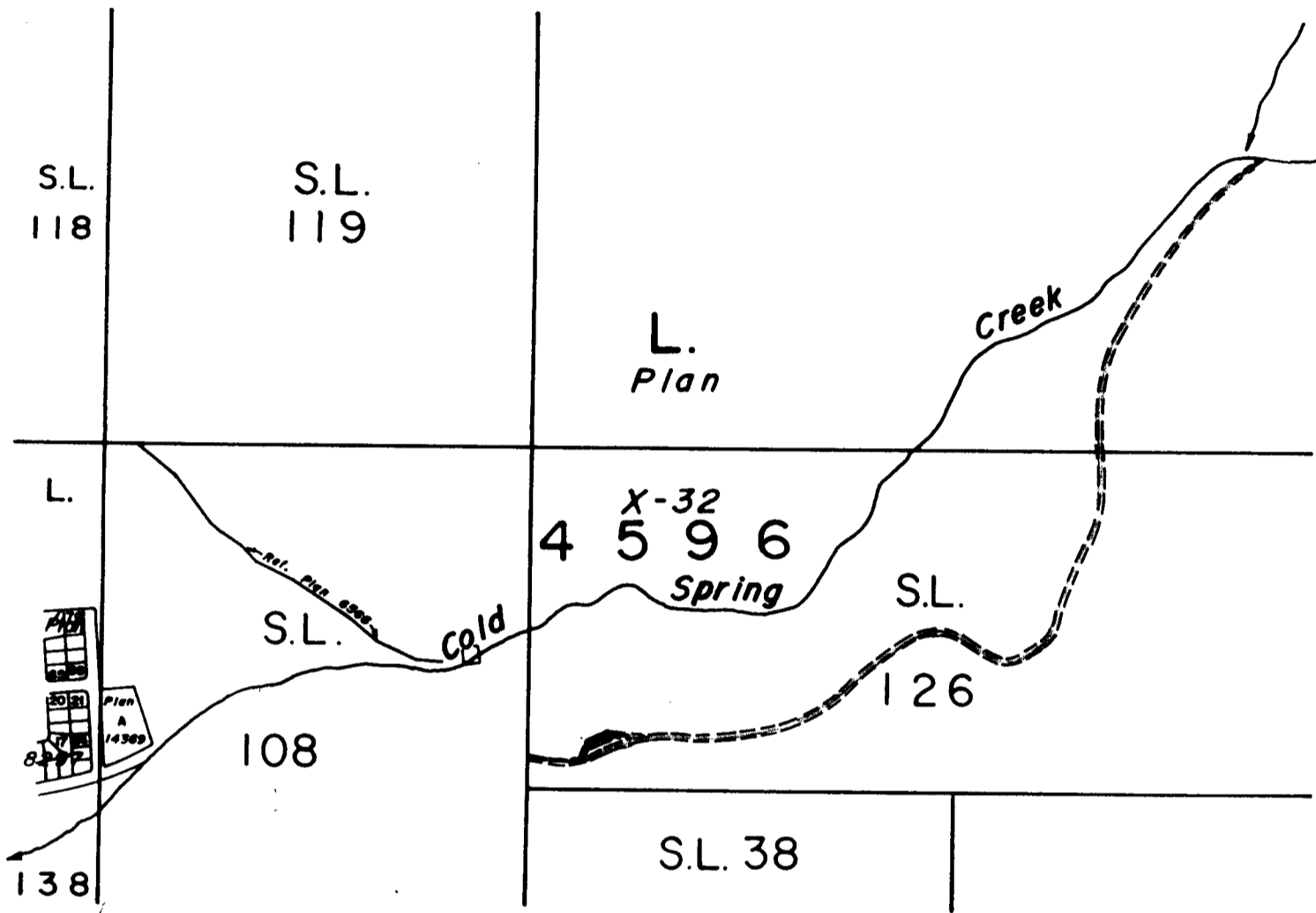
File No. 0265609
0367624
0310369
4000590
0369707
4000415
0249990

Date: *March 11, 1996*

Permit No. 21895



Province of British Columbia



WATER DISTRICT : GOLDEN
 PRECINCT : FAIRMONT
 LAND DISTRICT : KOOTENAY

LEGEND

Scale : 1000 Feet to 1 Inch
 :
 Map Number : WR 2902 A
 :
 Permit over Crown Land: -----

Signature *J. H. Dyck*
 Date *March 11, 1996*

File 4000590
 P.C.L. 21895 for P.C.L. 17718



Province of
British
Columbia

Ministry of
Environment,
Lands and Parks

PERMIT UNDER THE WATER ACT AUTHORIZING THE OCCUPATION OF CROWN LAND

The holder of Conditional Water Licences 110625, 60840, 56994, 67893, 100134, 65914 and 56995, whose licences authorizes the diversion of water from Cold Spring Creek, is hereby authorized to occupy Crown Land by constructing, maintaining and operating thereon the works authorized under the said licences.

- (a) The Crown land which is authorized to be occupied under this permit is a portion of Sublot 126 of District Lot 4596 and a portion of District Lot 4596, Kootenay District, the location of which is shown approximately on the plan attached to the said water licences.
- (b) The approximate area of the Crown land authorized to be occupied under this permit is
 - 1) reservoir site = 5.0 acres
 - 2) pipeline 6100 feet in length and 50 feet in width = 7.0 acresTotal area = 12.0 acres
- (c) Prior to the cutting, destruction or flooding of any timber necessary for the construction, operation and maintenance of the said works, the permittee shall apply for and obtain a licence to cut timber from the District Manager of the Ministry of Forests. The amount of stumpage, royalty and (or) compensation payable to the Crown in respect to trees, including merchantable or young growth, cut, removed, damaged, or destroyed by the permittee, shall be the sum or sums fixed by the Forest Service of the Province of British Columbia.
- (d) This permit is appurtenant to the land, mine or undertaking to which the aforesaid water licences are appurtenant.
- (e) This permit shall become void if the water licences with respect to which the permit is issued should terminate, be abandoned or cancelled, or amended so as to render this permit unnecessary.
- (f) This permit is issued and accepted on the understanding that the permittee shall indemnify and save harmless the Government of the Province of British Columbia for all loss, damage to works, cost or expense suffered by the permittee by reason of the Crown Land or any portion thereof being submerged or damaged by erosion or otherwise affected by flooding.
- (g) The holder of this permit shall not be entitled to compensation if the Crown grants permits to other persons to occupy the land affected by this permit.
- (h) In the event of a dispute at any time with respect to the area or boundaries of the land affected by this permit, the holder shall, at his own expense, have the said land surveyed by a duly qualified surveyor.
- (i) This permit replaces Permit Nos. 14395, 17718, 20624 and 6125.

J.H. Dyck, P. Eng.
Regional Water Manager
duly authorized designate of the
Minister of Environment, Lands & Parks

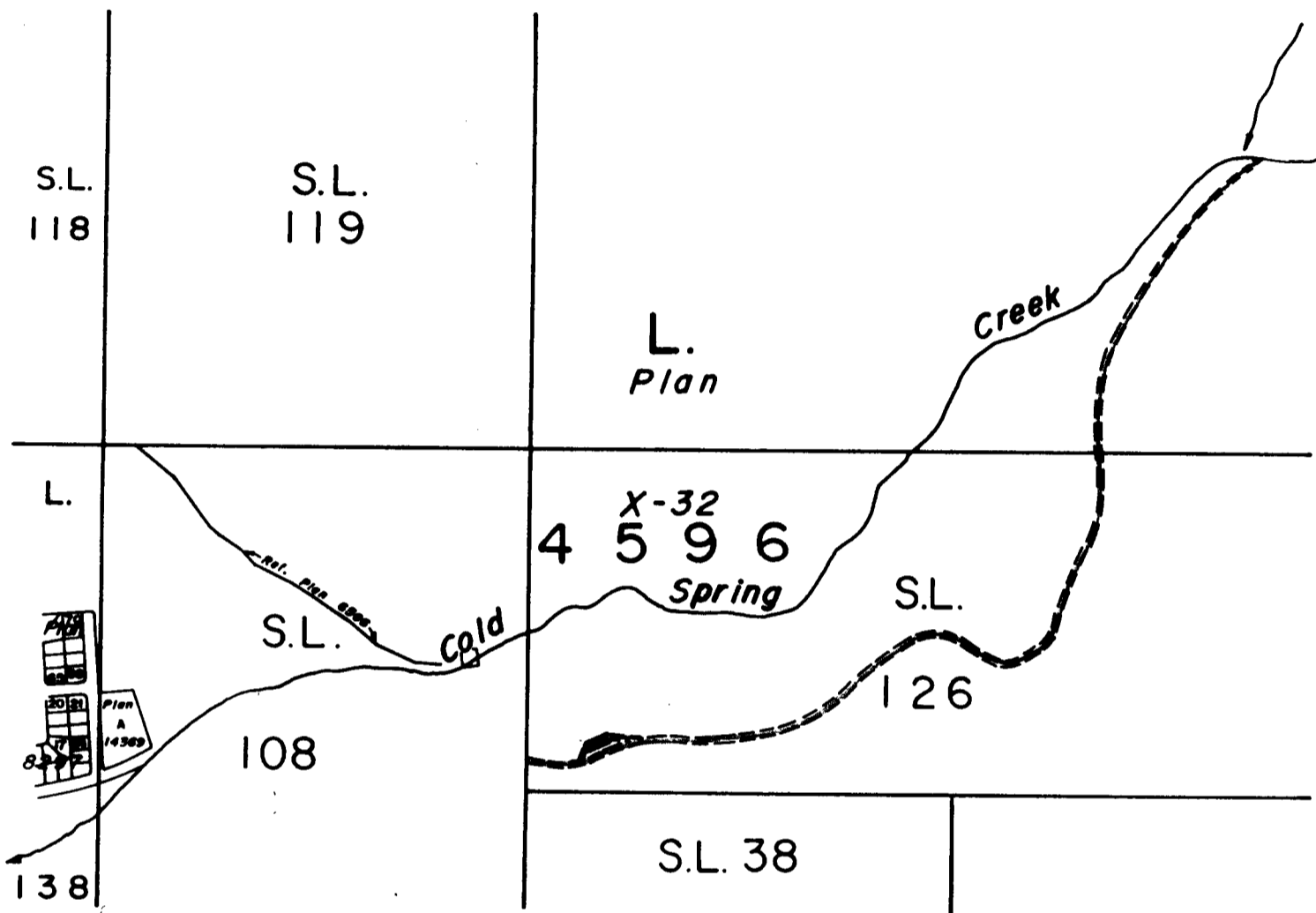
File No. 0265609
0367624
0310369
4000590
0369707
4000415
0249990

Date: *March 11, 1996*

Permit No. 21895



Province of British Columbia



WATER DISTRICT : GOLDEN
 PRECINCT : FAIRMONT
 LAND DISTRICT : KOOTENAY

LEGEND

Scale : 1000 Feet to 1 Inch
 :
 Map Number : WR 2902 A
 :
 Permit over Crown Land:

Signature *J. H. Dyck*
 Date *March 11, 1946*

File 4000415
 P.C.L. 21895 for P.C.L. 16125.



Province of
British
Columbia

Ministry of
Environment,
Lands and Parks

PERMIT UNDER THE WATER ACT AUTHORIZING THE OCCUPATION OF CROWN LAND

The holder of Conditional Water Licences 110625, 60840, 56994, 67893, 100134, 65914 and 56995, whose licences authorizes the diversion of water from Cold Spring Creek, is hereby authorized to occupy Crown Land by constructing, maintaining and operating thereon the works authorized under the said licences.

- (a) The Crown land which is authorized to be occupied under this permit is a portion of Sublot 126 of District Lot 4596 and a portion of District Lot 4596, Kootenay District, the location of which is shown approximately on the plan attached to the said water licences.
- (b) The approximate area of the Crown land authorized to be occupied under this permit is
 - 1) reservoir site = 5.0 acres
 - 2) pipeline 6100 feet in length and 50 feet in width = 7.0 acresTotal area = 12.0 acres
- (c) Prior to the cutting, destruction or flooding of any timber necessary for the construction, operation and maintenance of the said works, the permittee shall apply for and obtain a licence to cut timber from the District Manager of the Ministry of Forests. The amount of stumpage, royalty and (or) compensation payable to the Crown in respect to trees, including merchantable or young growth, cut, removed, damaged, or destroyed by the permittee, shall be the sum or sums fixed by the Forest Service of the Province of British Columbia.
- (d) This permit is appurtenant to the land, mine or undertaking to which the aforesaid water licences are appurtenant.
- (e) This permit shall become void if the water licences with respect to which the permit is issued should terminate, be abandoned or cancelled, or amended so as to render this permit unnecessary.
- (f) This permit is issued and accepted on the understanding that the permittee shall indemnify and save harmless the Government of the Province of British Columbia for all loss, damage to works, cost or expense suffered by the permittee by reason of the Crown Land or any portion thereof being submerged or damaged by erosion or otherwise affected by flooding.
- (g) The holder of this permit shall not be entitled to compensation if the Crown grants permits to other persons to occupy the land affected by this permit.
- (h) In the event of a dispute at any time with respect to the area or boundaries of the land affected by this permit, the holder shall, at his own expense, have the said land surveyed by a duly qualified surveyor.
- (i) This permit replaces Permit Nos. 14395, 17718, 20624 and 6125.

J.H. Dyck, P. Eng.
Regional Water Manager
duly authorized designate of the
Minister of Environment, Lands & Parks

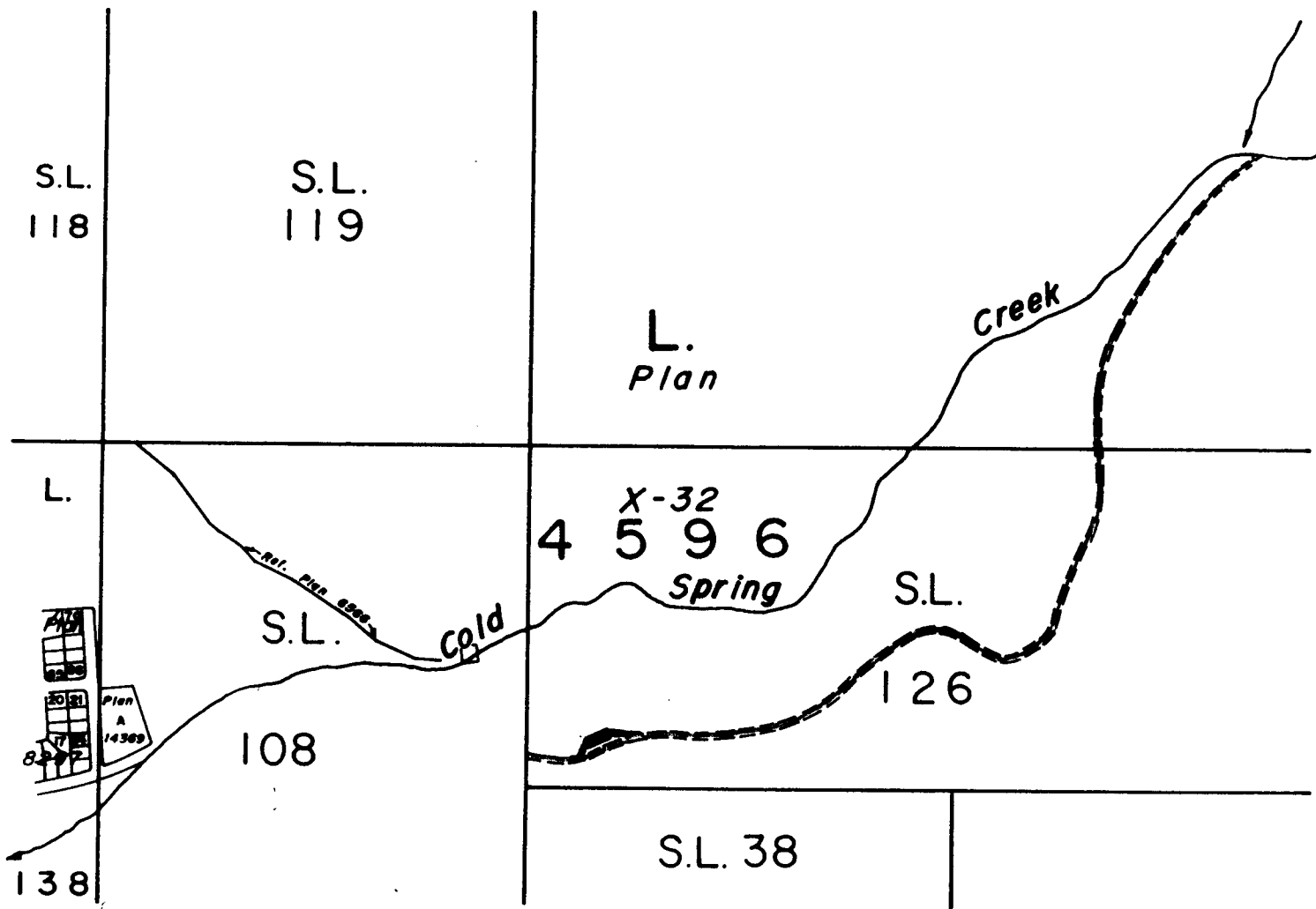
File No. 0265609
0367624
0310369
4000590
0369707
4000415
0249990

Date: *March 11, 1996*

Permit No. 21895



Province of British Columbia



WATER DISTRICT : GOLDEN
 PRECINCT : FAIRMONT
 LAND DISTRICT : KOOTENAY

LEGEND

Scale : 1000 Feet to 1 Inch
 :
 Map Number : WR 2902 A
 :
 Permit over Crown Land:

Signature *J. H. Dyck*
 Date *March 11, 1996*

File 0310369
 P.C.L. 21895 for P.C.L. 14395



Province of
British
Columbia

Ministry of
Environment,
Lands and Parks

PERMIT UNDER THE WATER ACT AUTHORIZING THE OCCUPATION OF CROWN LAND

The holder of Conditional Water Licences 110625, 60840, 56994, 67893, 100134, 65914 and 56995, whose licences authorize the diversion of water from Cold Spring Creek, is hereby authorized to occupy Crown Land by constructing, maintaining and operating thereon the works authorized under the said licences.

- (a) The Crown land which is authorized to be occupied under this permit is a portion of Sublot 126 of District Lot 4596 and a portion of District Lot 4596, Kootenay District, the location of which is shown approximately on the plan attached to the said water licences.
- (b) The approximate area of the Crown land authorized to be occupied under this permit is
 - 1) reservoir site = 5.0 acres
 - 2) pipeline 6100 feet in length and 50 feet in width = 7.0 acres
 - Total area = 12.0 acres
- (c) Prior to the cutting, destruction or flooding of any timber necessary for the construction, operation and maintenance of the said works, the permittee shall apply for and obtain a licence to cut timber from the District Manager of the Ministry of Forests. The amount of stumpage, royalty and (or) compensation payable to the Crown in respect to trees, including merchantable or young growth, cut, removed, damaged, or destroyed by the permittee, shall be the sum or sums fixed by the Forest Service of the Province of British Columbia.
- (d) This permit is appurtenant to the land, mine or undertaking to which the aforesaid water licences are appurtenant.
- (e) This permit shall become void if the water licences with respect to which the permit is issued should terminate, be abandoned or cancelled, or amended so as to render this permit unnecessary.
- (f) This permit is issued and accepted on the understanding that the permittee shall indemnify and save harmless the Government of the Province of British Columbia for all loss, damage to works, cost or expense suffered by the permittee by reason of the Crown Land or any portion thereof being submerged or damaged by erosion or otherwise affected by flooding.
- (g) The holder of this permit shall not be entitled to compensation if the Crown grants permits to other persons to occupy the land affected by this permit.
- (h) In the event of a dispute at any time with respect to the area or boundaries of the land affected by this permit, the holder shall, at his own expense, have the said land surveyed by a duly qualified surveyor.
- (i) This permit replaces Permit Nos. 14395, 17718, 20624 and 6125.

J.H. Dyck, P. Eng.
Regional Water Manager
duly authorized designate of the
Minister of Environment, Lands & Parks

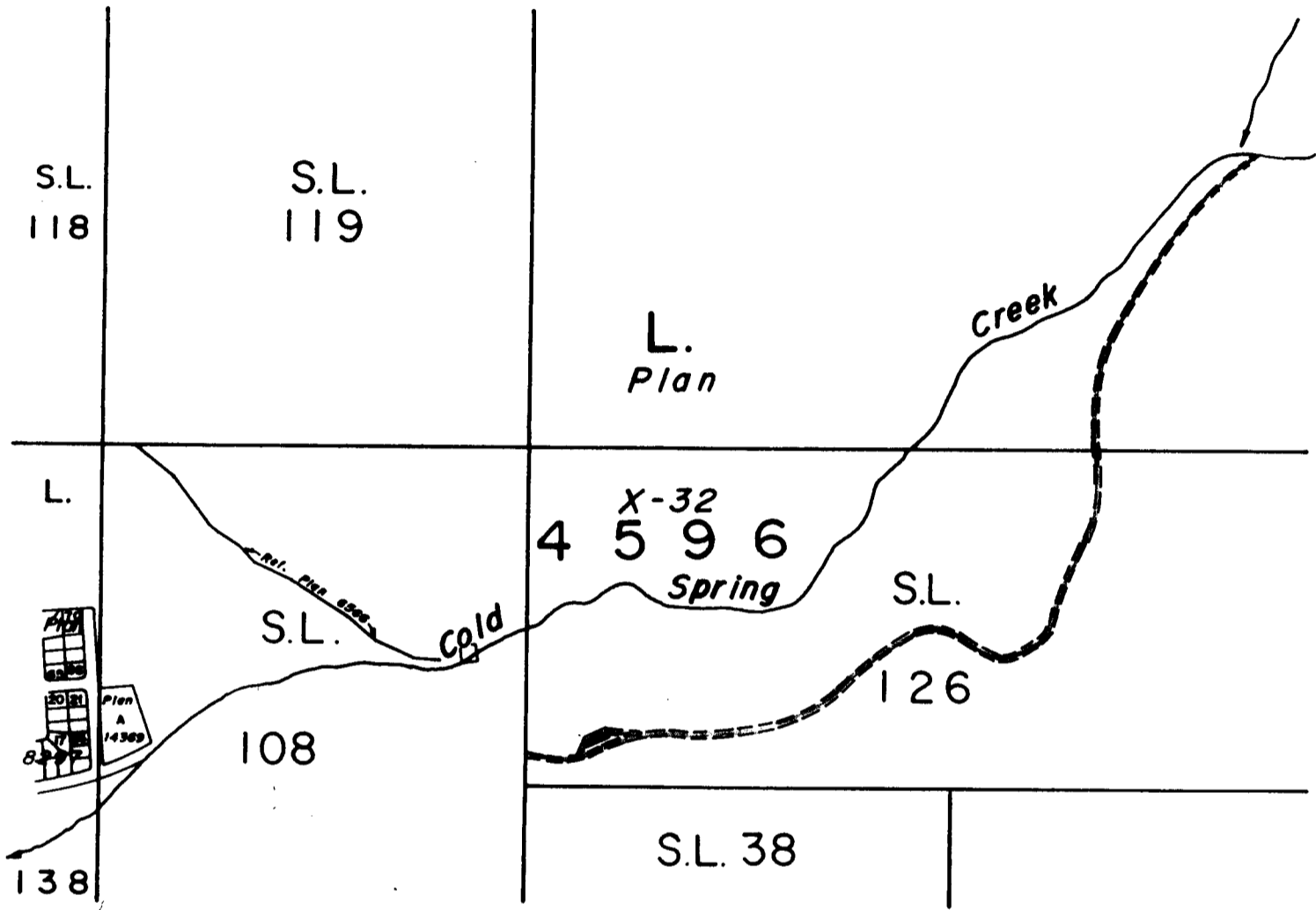
File No. 0265609
0367624
0310369
4000590
0369707
4000415
0249990

Date: *March 11, 1996*

Permit No. 21895



Province of British Columbia



WATER DISTRICT : GOLDEN
 PRECINCT : FAIRMONT
 LAND DISTRICT : KOOTENAY

LEGEND

Scale : 1000 Feet to 1 Inch
 :
 Map Number : WR 2902 A
 :
 Permit over Crown Land:

Signature *J. H. Dyck*
 Date *March 11, 1996*

File 0369707
 P.C.L.21895 for P.C.L.20624



Province of
British
Columbia

Ministry of
Environment,
Lands and Parks

PERMIT UNDER THE WATER ACT AUTHORIZING THE OCCUPATION OF CROWN LAND

The holder of Conditional Water Licences 110625, 60840, 56994, 67893, 100134, 65914 and 56995, whose licences authorize the diversion of water from Cold Spring Creek, is hereby authorized to occupy Crown Land by constructing, maintaining and operating thereon the works authorized under the said licences.

- (a) The Crown land which is authorized to be occupied under this permit is a portion of Sublot 126 of District Lot 4596 and a portion of District Lot 4596, Kootenay District, the location of which is shown approximately on the plan attached to the said water licences.
- (b) The approximate area of the Crown land authorized to be occupied under this permit is
 - 1) reservoir site = 5.0 acres
 - 2) pipeline 6100 feet in length and 50 feet in width = 7.0 acresTotal area = 12.0 acres
- (c) Prior to the cutting, destruction or flooding of any timber necessary for the construction, operation and maintenance of the said works, the permittee shall apply for and obtain a licence to cut timber from the District Manager of the Ministry of Forests. The amount of stumpage, royalty and (or) compensation payable to the Crown in respect to trees, including merchantable or young growth, cut, removed, damaged, or destroyed by the permittee, shall be the sum or sums fixed by the Forest Service of the Province of British Columbia.
- (d) This permit is appurtenant to the land, mine or undertaking to which the aforesaid water licences are appurtenant.
- (e) This permit shall become void if the water licences with respect to which the permit is issued should terminate, be abandoned or cancelled, or amended so as to render this permit unnecessary.
- (f) This permit is issued and accepted on the understanding that the permittee shall indemnify and save harmless the Government of the Province of British Columbia for all loss, damage to works, cost or expense suffered by the permittee by reason of the Crown Land or any portion thereof being submerged or damaged by erosion or otherwise affected by flooding.
- (g) The holder of this permit shall not be entitled to compensation if the Crown grants permits to other persons to occupy the land affected by this permit.
- (h) In the event of a dispute at any time with respect to the area or boundaries of the land affected by this permit, the holder shall, at his own expense, have the said land surveyed by a duly qualified surveyor.
- (i) This permit replaces Permit Nos. 14395, 17718, 20624 and 6125.

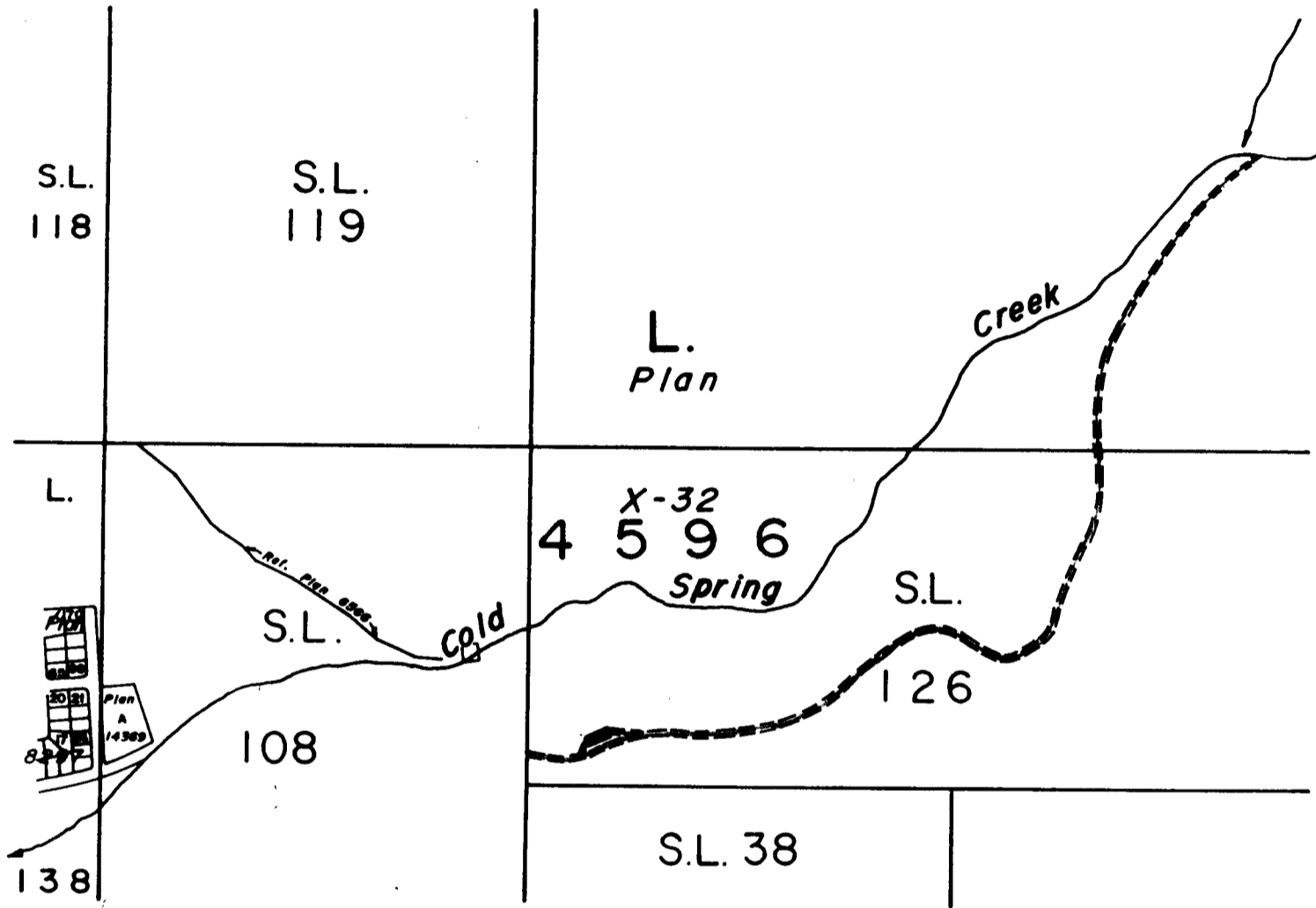
J.H. Dyck, P. Eng.
Regional Water Manager
duly authorized designate of the
Minister of Environment, Lands & Parks

File No. 0265609
0367624
0310369
4000590
0369707
4000415
0249990

Date: *March 11, 1996* Permit No. 21895



Province of British Columbia



WATER DISTRICT : GOLDEN
 PRECINCT : FAIRMONT
 LAND DISTRICT : KOOTENAY

LEGEND

Scale : 1000 Feet to 1 Inch
 :
 Map Number : WR 2902 A
 :
 Permit over Crown Land:

Signature *J. A. Dyck*
 Date *March 11, 1996*

File 0249990
 P.C.L. 21895 for P.C.L. 14395