


MINISTRY OF ENVIRONMENT, LANDS & PARKS

PERMIT UNDER THE WATER ACT AUTHORIZING THE OCCUPATION OF CROWN LAND

The holder of Conditional Water Licence 112637 whose licence authorizes the diversion and use of water from Perepolkin Creek, is hereby authorized to occupy Crown land by constructing, operating, inspecting, maintaining, repairing, and if need be, replacing thereon the works authorized in clause (b) of this permit.

- a) The Crown land which is authorized to be occupied under this permit is a portion of District Lots 8262 and 8263, Kootenay District, the location of which is shown approximately on the plan attached to the said water licence.
- b) The approximate area of the Crown land authorized to be occupied under this permit is 0.21 acre, being 120 feet in length and 75 feet in width for a dam, 0.52 acre, being 1,125 feet in length and 20 feet in width for an access road, 1.05 acres, being 3,050 feet in width and 15 feet in length for a diversion structure, ditch and pipe and 0.47 acre being 170 feet in length and 120 feet in width for a reservoir.
- c) Prior to the cutting, destruction or flooding of any timber necessary for the construction, operation and maintenance of the said works, the permittee shall apply for and obtain a licence to cut timber from the District Manager of the Ministry of Forests. The amount of stumpage, royalty and (or) compensation payable to the Crown in respect to trees, including merchantable or young growth, cut, removed, damaged, or destroyed by the permittee, shall be the sum or sums fixed by the Forest Service of the Province of British Columbia.
- d) This permit is appurtenant to the land, mine or undertaking to which the aforesaid water licence(s) is appurtenant.
- e) This permit shall become void if the water licence(s) with respect to which this permit is issued should terminate, be abandoned or cancelled, or amended so as to render this permit unnecessary.
- f) This permit is issued and accepted on the understanding that the permittee shall indemnify and save harmless the Government of the Province of British Columbia for all loss, damage to works, cost or expense suffered by the permittee by reason of the Crown land or any portion thereof being submerged or damaged by erosion or otherwise affected by flooding.
- g) The holder of this permit shall not be entitled to compensation if the Crown grants permits to other persons to occupy the land affected by this permit.
- h) In the event of a dispute at any time with respect to the area or boundaries of the land affected by this permit, the holder shall, at his own expense, have the said land surveyed by a duly qualified surveyor.

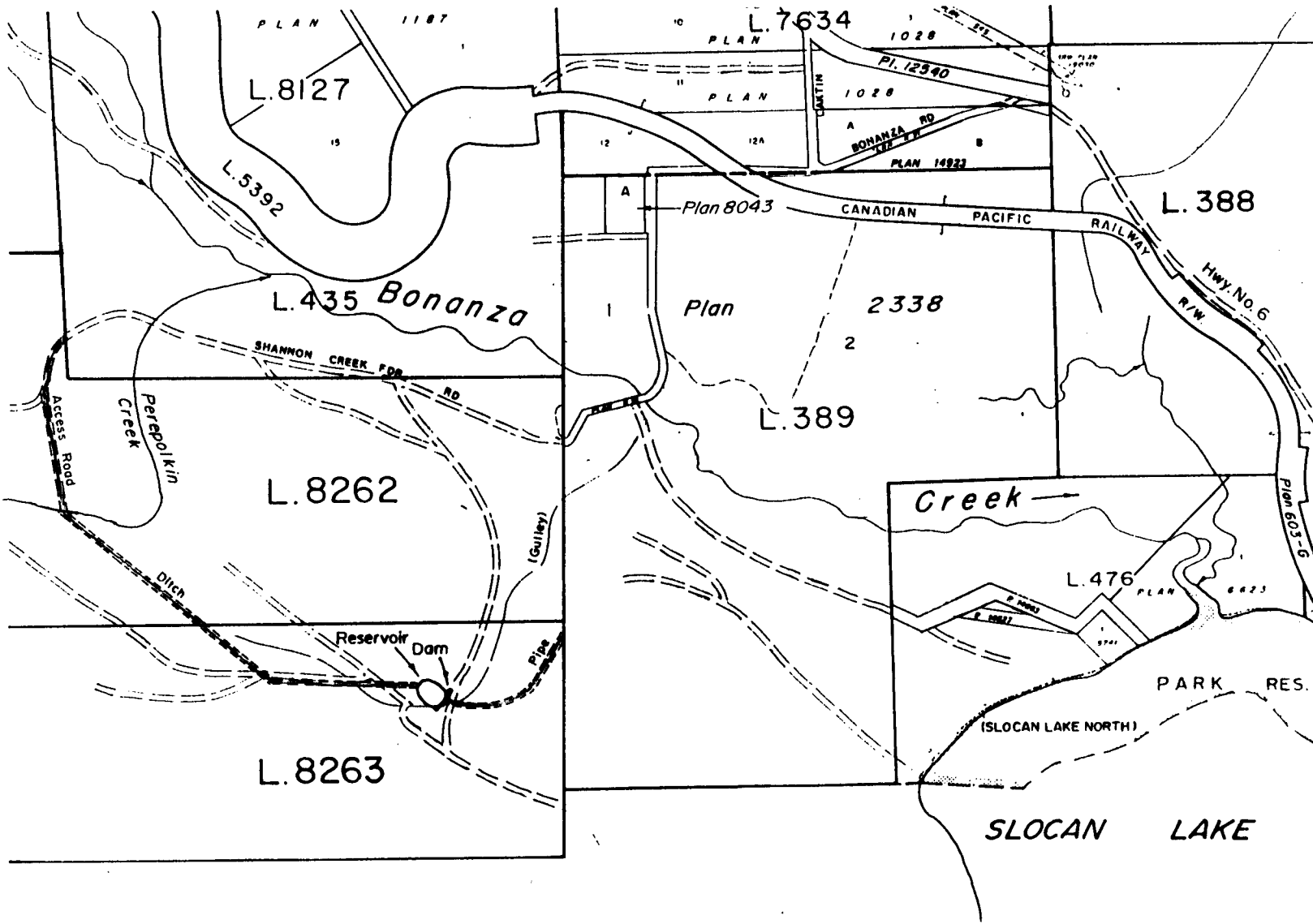
This permit replaces Permit No. 22540.



J. R. Brown, A.Sc.T.
Assistant Regional Water Manager
duly authorized designate of the
Minister of Environment, Lands & Parks




Province of British Columbia



WATER DISTRICT : NELSON
 PRECINCT : NEW DENVER
 LAND DISTRICT : KOOTENAY

LEGEND

Scale : 1:10000
 Map Number : WR 82-K-003-4-3
 Permit over Crown Lands:

Signature 
 Date August 27, 1918

File 0285470
 P.C.L. 22756 for P.C.L. 22540

