

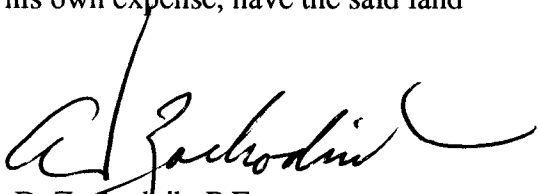


Province of British Columbia - Ministry of Environment, Lands & Parks

**PERMIT UNDER THE WATER ACT AUTHORIZING
THE OCCUPATION OF CROWN LAND**

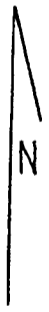
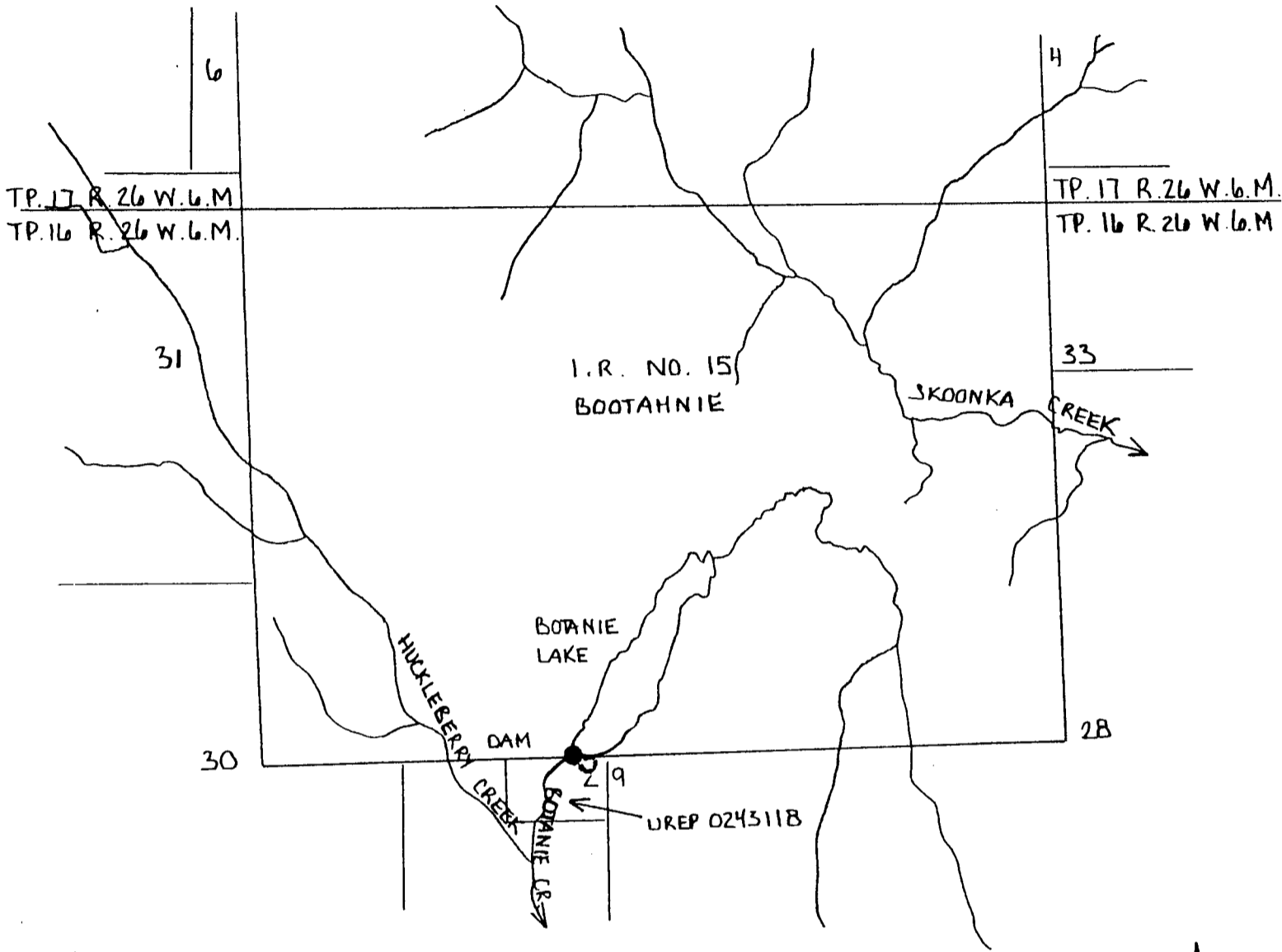
The holder of Final Water Licence 67232 whose licence authorizes the storage of water from Botanie Creek and the reservoir is Botanie Lake is hereby authorized to occupy Crown Land by constructing, maintaining and operating thereon the works authorized under the said licences and any licences which may be issued in substitution thereof.

- (a) The Crown Land which is authorized to be occupied under this permit is a portion of the North West 1/4 of Section 29, Township 16, Range 26, West of the 6th Meridian, Kamloops Division Yale District, the location of which is shown approximately on the plan attached to the said water licence.
- (b) The approximate area of the Crown Land to be occupied under this permit is 3 acres for a dam.
- (c) The permittee may cut and remove from the said Crown Land any timber necessary to permit construction and maintenance of the said works. Prior to the cutting, destruction or flooding of any timber, the permittee shall apply for and obtain a licence to cut timber from the District Manager and the amount of stumpage, royalty, and (or) compensation payable to the crown in respect of trees, including merchantable or young growth, cut, removed, damaged, or destroyed by the permittee, shall be the sum or sums fixed by the Ministry of Forests of the Province of British Columbia.
- (d) This permit is appurtenant to the land, mine or undertaking to which the aforesaid water licence is appurtenant.
- (e) This permit shall become void if the water licence with respect to which the permit is issued should terminate, be abandoned or cancelled, or amended so as to render this permit unnecessary.
- (f) This permit is issued and accepted on the understanding that the permittee shall indemnify and save harmless the Government of the Province of British Columbia for all loss, damage to works, cost or expense suffered by the permittee by reason of the Crown Land or any portion thereof being submerged or damaged by erosion or otherwise affected by flooding.
- (g) The holder of this permit shall not be entitled to compensation if the Crown grants permits to other persons to occupy the land affected by this permit.
- (h) In the event of a dispute at any time with respect to the area or boundaries of the land affected by this permit, the holder shall, at his own expense, have the said land surveyed by a duly qualified surveyor.


A.D. Zackodnik, P.Eng.
Assistant Regional Water Manager
duly authorized designate of the
Ministry of Environment, Lands, and Parks



Province of British Columbia



WATER DISTRICT : ASHCROFT
PRECINCT : BOTANIE
LAND DISTRICT : KDYD

Signature: *[Handwritten Signature]*
 Date: 980119

LEGEND

Scale : 1:25000
 Point of Diversion : ●
 Permit over Crown Land : ○

Water Licence No. : FL 67232
 File : 0265433
 P.C.L. : 22816

The boundaries of the land to which this licence is appurtenant are shown thus: _____