

THE PROVINCE OF BRITISH COLUMBIA WATER ACT
CONDITIONAL WATER LICENCE


The owner of the land to which this licence is appurtenant is hereby authorized to divert and use water as follows:

- a) The stream on which the rights are granted is Trayling Creek.
- b) The point of diversion is located as shown on the attached plan.
- c) The date from which this licence has precedence is October 20, 1995.
- d) The purpose for which this licence is issued is domestic.
- e) The maximum quantity of water that may be diverted is 500 gallons a day.
- f) The period during which the water may be used is the whole year.
- g) The land upon which the water is to be used and to which this licence is appurtenant is that part of District Lot 79, Range 3, Coast District, containing 1.24 hectares more or less.
- h) The works authorized to be constructed are diversion structure and pipe, which must be located approximately as shown on the attached plan.
- i) The construction of the works shall be completed and the water must be beneficially used on or before December 31, 2003. Thereafter, the licensee must continue to make regular beneficial use of the water in the manner authorized by this licence.
- j) This licence authorizes the use of water for domestic purpose in one dwelling located approximately as shown on the attached drawing.

**PERMIT AUTHORIZING THE OCCUPATION OF CROWN LAND
UNDER THE WATER ACT**

- (a) The holder of Conditional Water Licence C110382 is hereby authorized to enter onto and occupy Crown land for the purpose of constructing, maintaining, and operating works authorized by the above licence. The Crown land so occupied has a width of 4.6 meters (15 feet) and a length of 120 meters (400 feet) equaling 0.14 acres.

This permit is issued subject to all subsisting rights of other persons acquired under other provincial legislation, whether or not the permit holder has actual notice of them.


Kathy Jenkins
Authorized Official, Water Licensing

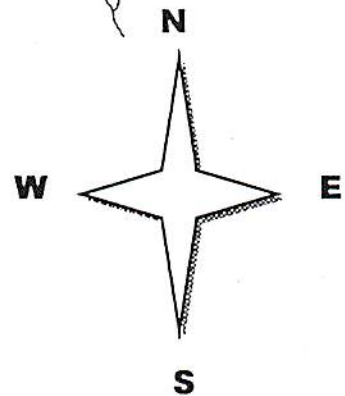
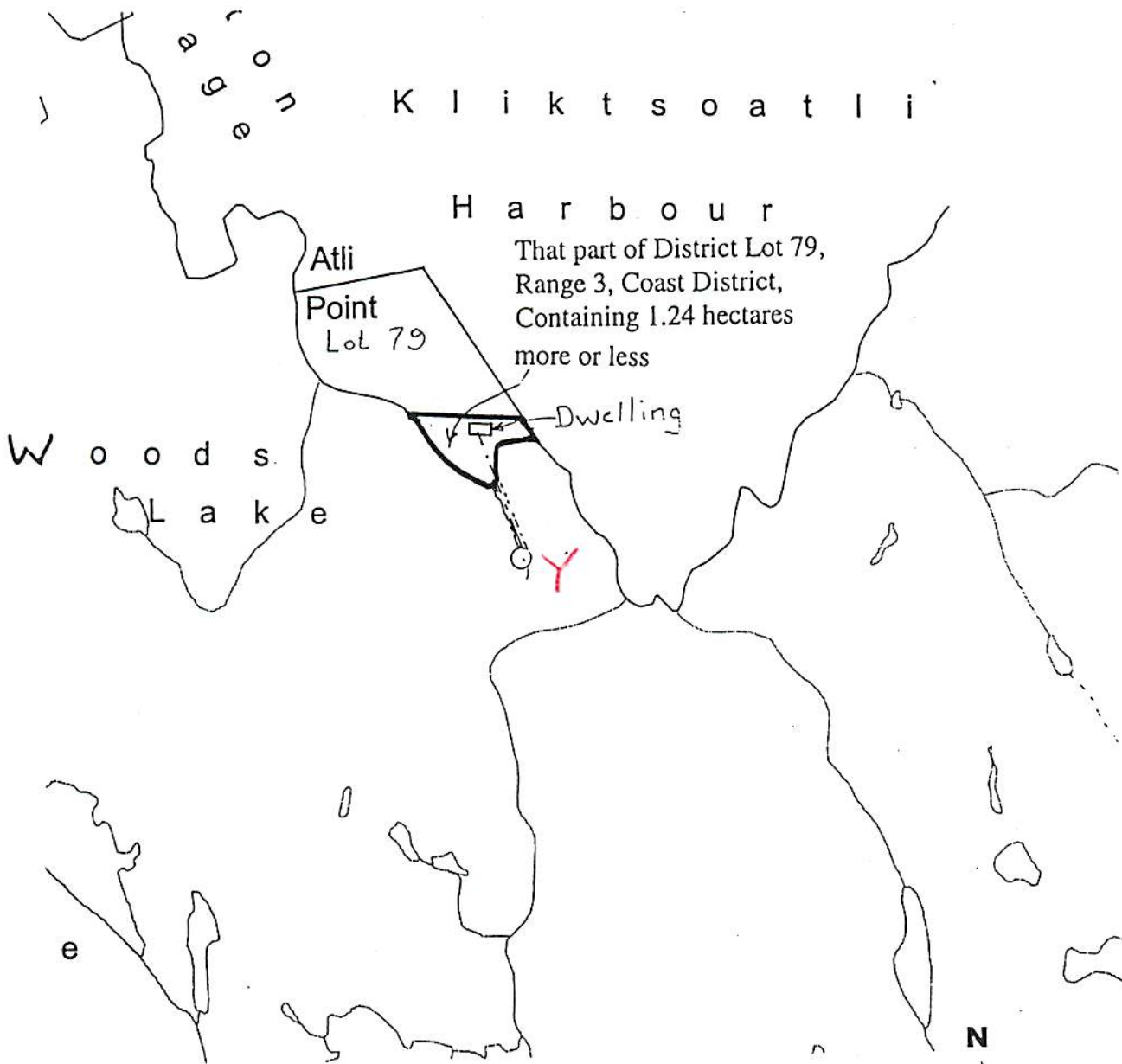
Conditional Licence 110382

File No. 5001544

Date Issued: OCT 02 2000

Permit Number 23419

THE PROVINCE OF BRITISH COLUMBIA WATER ACT



WATER DISTRICT: Cariboo
PRECINCT: Bella Coola
LAND DISTRICT: Range 3, Coast District

LEGEND

W.R. Map Number: ~~103.A.020~~ *103A/SE(1-H)*
Scale: 1:10,000
Diversion Structure: ●PD71569
Pipe: — — —

Permit over Crown Land: =====

The boundaries of the land to which this license is appurtenant are shown thus: **—————**

File: 5001544

CWL 110382

PCL 23419

Date: OCT 02 2000

K. Jenkins
Kathy Jenkins
Authorized Official, Water Licensing