

Land and Water British Columbia Inc.

WATER PROTECTION ACT

Report for an unlicensed registration

The following is the written report of the Comptroller of Water Rights pursuant to Section 14 of the *Water Protection Act*.

1. Registrant:

Aynsley International Trading Corp.
3893 Casorso Rd.
Kelowna BC V1W 4R7

2. Location of Wells and Associated Works

- There are 3 wells registered to Aynsley International Trading Corp.
 - i. Well "A" (also noted as 'well 2' on attached diagrams) is located on Lot 1, Section 20, Tp 5, ODYD, Plan 36693, owned by the registrant under certificate of title KV130469. The 6 inch diameter well was reportedly drilled in 1989.
 - ii. Well "B" is located on Lot 1, Section 20, TP 5, ODYD, Plan 30557, owned by the registrant under certificate of title KV130468. The 6 inch diameter well was drilled in 1990.
 - iii. Well "C" is located on Lot 1, Section 20, Tp 5, ODYD, Plan 30557, owned by the registrant under certificate of title KV130468. The 6 inch diameter well was drilled in 1991.
- The water from the three wells is conveyed by 2 inch PVC pipe to the main processing room of the Aynsley International Trading Corp. facility on the Well "A" site (7162 Dixon Dam Road).
- The approximate location of the wells and works associated with this registration is shown on the attached sketches.
- The water is removed in bulk from BC in tanker trucks at the Osoyoos, BC and Aldergrove, BC border crossings.

3. Appurtenancy

- This registration passed to Aynsley International Trading Corp. from Clearly Canadian Beverage Corporation with the disposition of the appurtenant land.
- This registration is appurtenant to Lot 1, Section 20, TP 5, ODYD, Plan 30557 and Lot 1, Section 20, Tp 5, ODYD, Plan 36693.


4. Annual Volume

- On the conditions described in Section 16(2) and (3) of the *Water Protection Act*, the maximum annual volume of water, in any consecutive 12 month period, that the registrant may take for any purpose from the well or wells that form part of the appurtenancy is for the purposes of this Act and under this registration, 5,870,350 imperial gallons (7,050,000 US gallons),

5. Registration

- With the issue of this report, the registrant is hereby registered under Section 13 of the *Water Protection Act* and assigned registration number 11.

Dated at Victoria, BC on Feb. 12, 2004 .



Glen Davidson,
Deputy Comptroller of water Rights

NE 1/4 of SE 1/4

NW 1/4 of SE 1/4

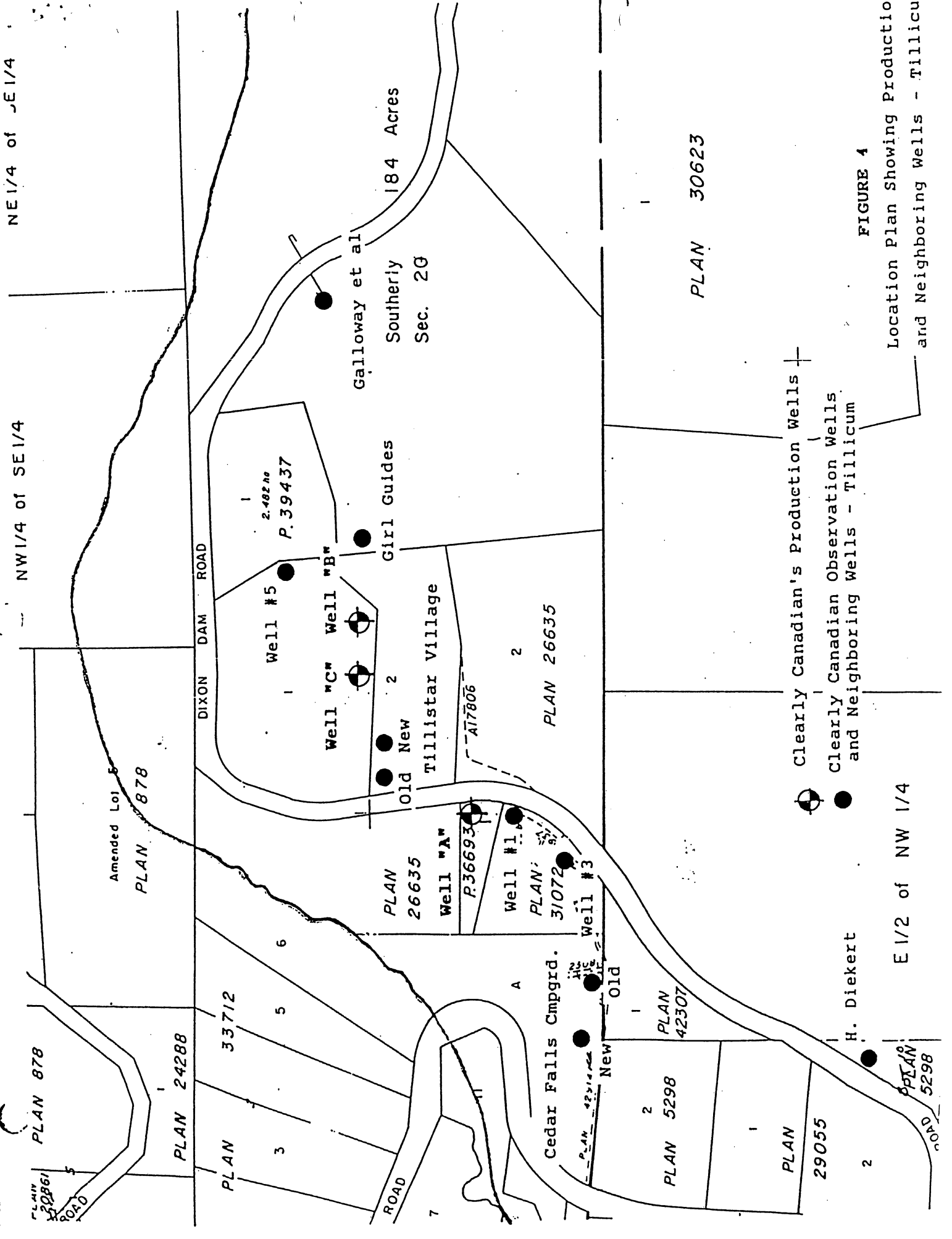
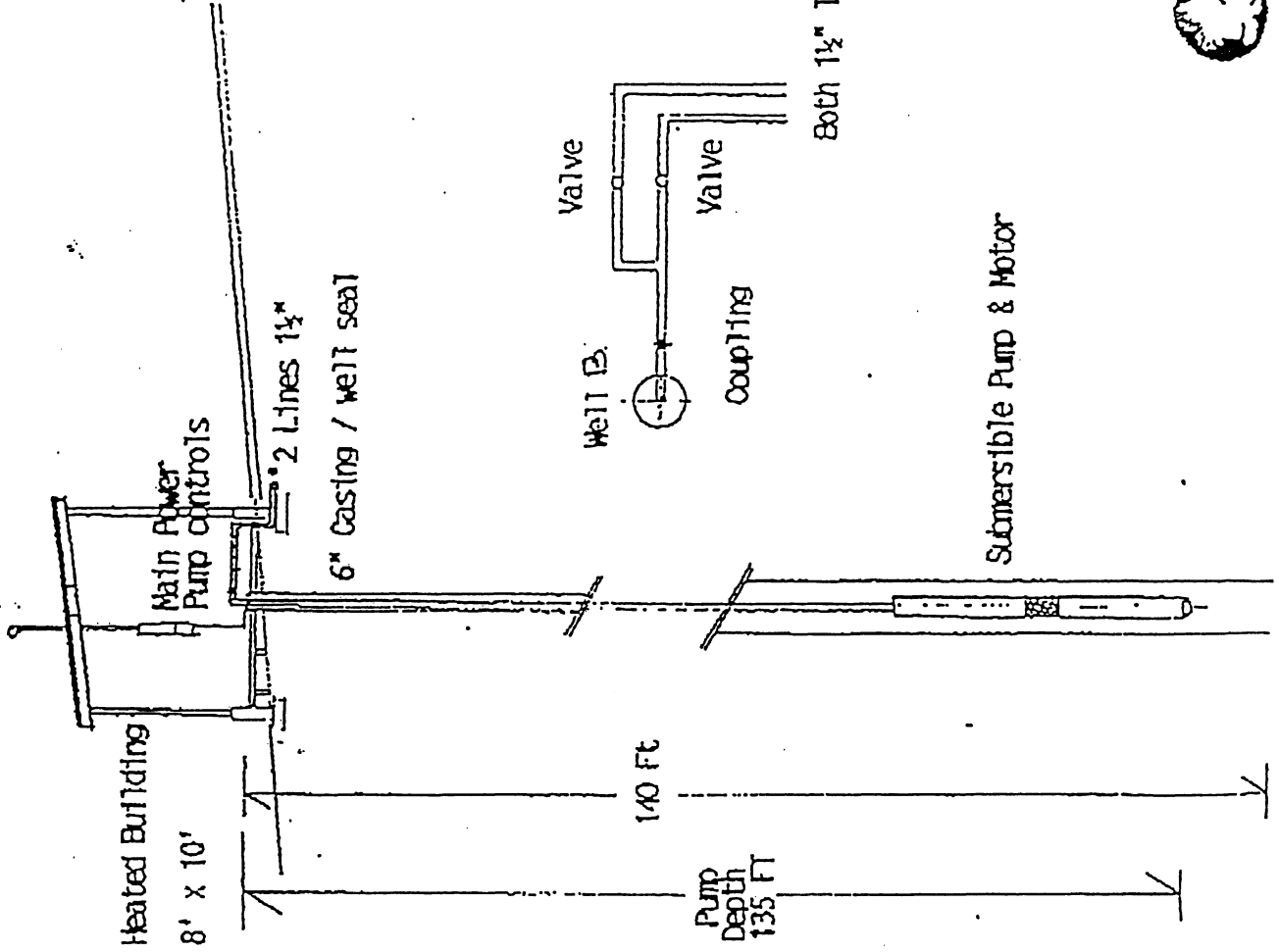
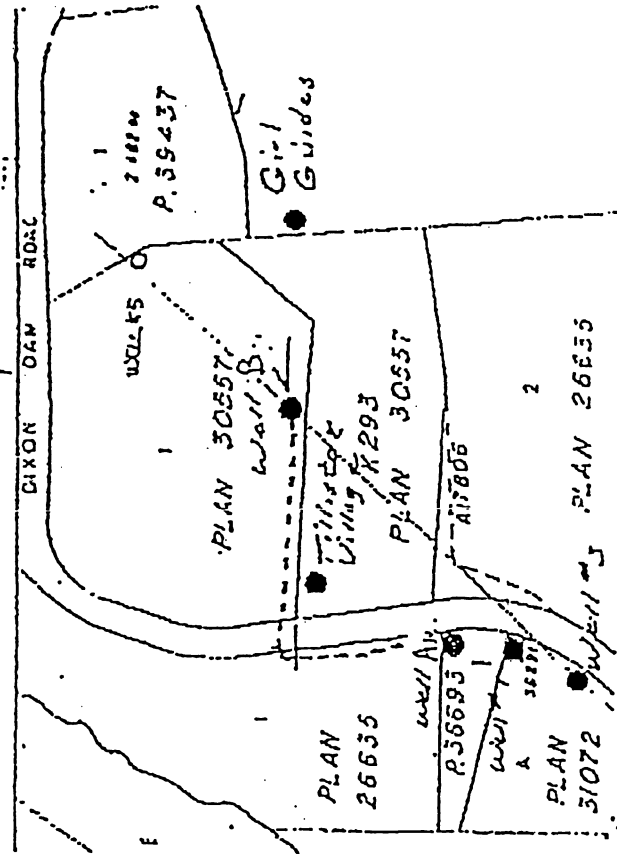


FIGURE 4

Location Plan Showing Production and Neighboring Wells - Tillicum

E 1/2 of NW 1/4



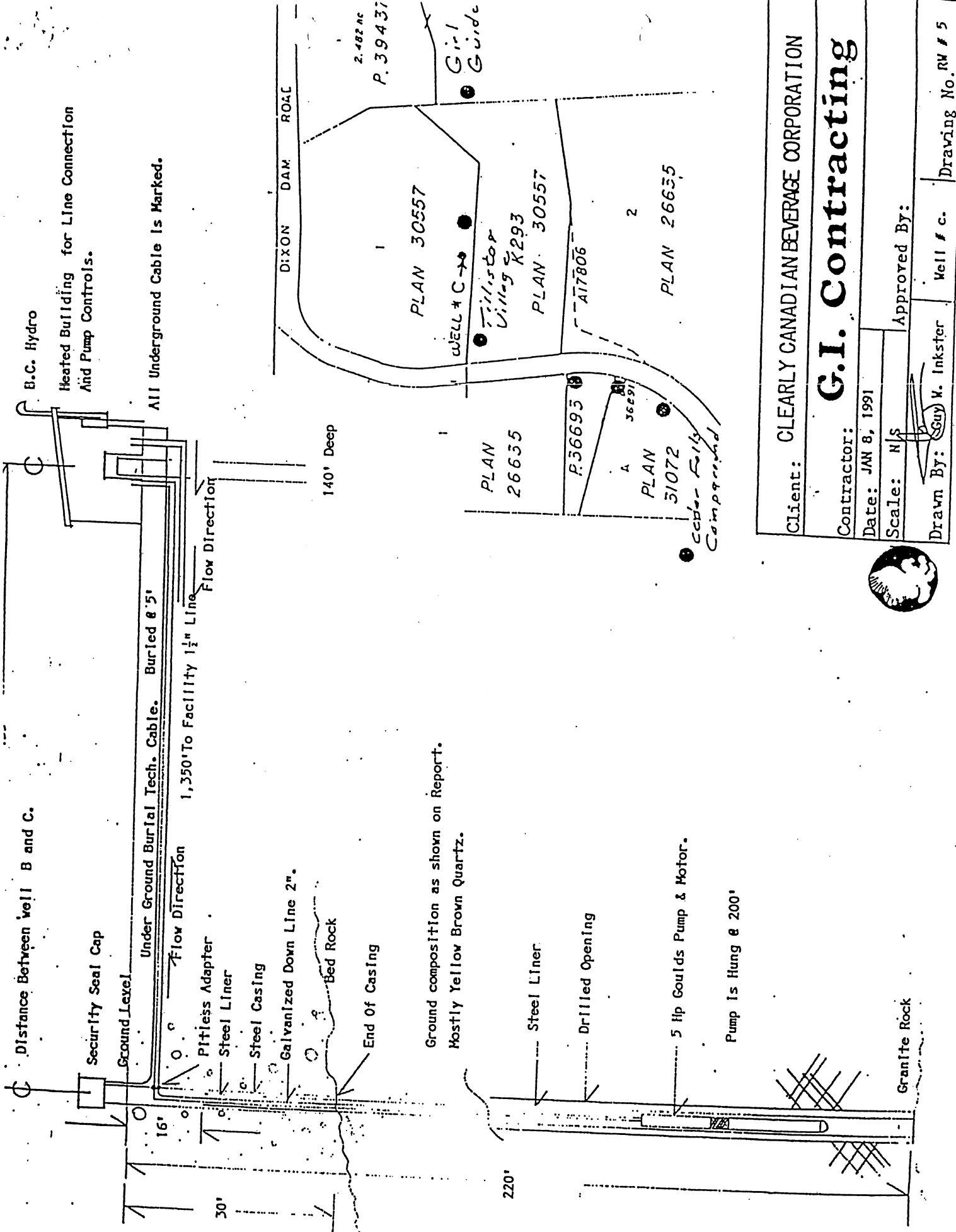
Well #4

Both 1 1/2" lines run 1350' to Facility.

Submersible Pump & Motor

Client: CLEARLY CANADIAN BEVERAGE CORPORATION	
Contractor: G.I. Contracting	
Date:	Approved By:
Scale: N/S	<i>[Signature]</i>
Drawn By: <i>[Signature]</i>	Drawing No. RW#4





Distance Between Well B and C.

Security Seal Cap

Ground Level

Under Ground Burial Tech. Cable. Buried @ 5'

Flow Direction

1,350' To Facility 1 1/2" Line

Flow Direction

Pitless Adapter

Steel Liner

Steel Casing

Galvanized Down Line 2"

Bed Rock

End Of Casing

140' Deep

Ground composition as shown on Report.
Mostly Yellow Brown Quartz.

Steel Liner

Drilled Opening

5 hp Goulds Pump & Motor.

Pump Is Hung @ 200'

Granite Rock

DIXON DAM ROAD

PLAN 30557

Well # C

Trillistop Village K293

PLAN 30557

P. 56695

PLAN 31072

PLAN 26655

Cedar Falls Campground

2.482 ac
P. 39437

Girl Guide

B.C. Hydro
Heated Building for Line Connection
And Pump Controls.

All Underground Cable Is Marked.

Client: CLEARLY CANADIAN BEVERAGE CORPORATION

Contractor: **G.I. Contracting**

Date: JAN 8, 1991

Scale: N/S

Approved By:

Drawn By: *Guy V. Inkster*

Well # c.

Drawing No. RV # 5

